

+NOTICE!!

These documents have been scanned!

Do not place un-scanned documents beneath this notice!

Do not remove this notice from this file!

GPO Jacket No. 560-102
Print Order 61540
Rise Business Services, LLC
Job=AZ15 7/29/2019



Box Number= AZ15189



Claim Begin-End: AMC312717-AMC312716

1 Initial Receipt



AZ15189-3

AMC311330-AMC312984

A MC 263304/263864/264408/271392/312177 922-LC

Is your RETURN ADDRESS completed on the reverse side?

SENDER:
 • Complete items 1 and/or 2 for additional services.
 • Complete items 3, and 4a & b.
 • Print your name and address on the reverse of this form so that we can return this card to you.
 • Attach this form to the front of the mailpiece, or on the back if space does not permit.
 • Write "Return Receipt Requested" on the mailpiece below the article number.
 • The Return Receipt will show to whom the article was delivered and the date delivered.

Abandonment

I also wish to receive the following services (for an extra fee):

- 1. Addressee's Address
- 2. Restricted Delivery

Consult postmaster for fee.

3. Article Addressed to:
 James Myers et al
 411 Granite Dell Rd
 Payson AZ 85541

No other Address Available. 12-28-93

4a. Article Number
 764969 *ly*

4b. Service Type
 Registered Insured
 Certified COD
 Express Mail Return Receipt for Merchandise

7. Date of Delivery

5. Signature (Addressee)

8. Addressee's Address (Only if requested and fee is paid)

6. Signature (Agent)

Thank you for using Return Receipt Service.

PS Form 3811, December 1991 *U.S. GPO: 1992-323-402 **DOMESTIC RETURN RECEIPT**

*MYERS WILL ASSIST IN 08/02/93
 RETURN TO SENDER
 NO FORWARD ORDER ON FILE
 UNABLE TO FORWARD
 RETURN TO SENDER*

Forwarding Order Expired
 Forwarding Order Expired
 Mailed to No Address
 Insufficient Address
 Moved, Last No Address
 Undelivered
 Returned to Post Office
 No Such Recipient
 Date _____
 Route No. _____
 Carr. Initials _____

PHOENIX, ARIZONA 9:00 A.M.

RETURN RECEIPT REQUESTED

NO. 764969

CERTIFIED MAIL

AN EQUAL OPPORTUNITY EMPLOYER
 PHOENIX, AZ 850 PM
 JUL 27 1993



UNITED STATES
 DEPARTMENT OF THE INTERIOR
 BUREAU OF LAND MANAGEMENT
 ARIZONA STATE OFFICE
 3707 N. 7TH STREET
 P.O. BOX 16565
 PHOENIX, ARIZONA 85011
 OFFICIAL BUSINESS
 PENALTY FOR PRIVATE USE, \$300

NOTICE!!

These documents have been scanned!

Do not place un-scanned documents beneath this notice!

Do not remove this notice from this file!

GPO Jacket No. 560-102
Print Order 61540
Rise Business Services, LLC
Job=AZ15 7/29/2019



Box Number= AZ15189



Claim Begin-End: AMC312717-AMC312716

2 Correspondence



AZ15189-3

AMC311330-AMC312984

UNITED STATES
DEPARTMENT OF THE INTERIOR
BUREAU OF LAND MANAGEMENT

RECEIPT AND ACCOUNTING ADVICE

NO. 1665497

WJ/AZ 02/27/91

Subject: LOCATION NOTICES (6)

2 8 12

60.00

Applicant:
M. R. ESCAPULE, ET AL
RT. 1 BOX 68
ST. DAVID, AZ 85630

Remitter: CK #2893
602-720-4215

Assignor:

LEASE MANAGEMENT DATA NEW UPDATE PAYMENT *Entered in Comp. 3/1/91 SKWAS OK*

ORIGINAL SERIAL NO.	ASG.	TYPE	ST.	CTY.	FUND SYMBOL	ACRES/UNITS	RATE
AMC 312171-312176							

AMOUNT	ANV. DATE	EXP. DATE	BILL CYC.	S/C	DISTRICT	NEXT BILL	MISC. DATA	U of M	ACTUAL UNITS

ASSIGNMENT SERIAL NO.	ASG.	TYPE	ST.	CTY.	FUND SYMBOL	ACRES/UNITS	RATE

AMOUNT	ANV. DATE	EXP. DATE	BILL CYC.	S/C	DISTRICT	NEXT BILL	MISC. DATA	U of M	ACTUAL UNITS

APPLY REMITTANCE

ACTION	FUND SYMBOL	CTY.	AMOUNT
FILING FEE			
RENTAL			
UNEARNED			
REFUND			
TOTAL			
AMOUNT DUE			

Remarks:

BY: _____ DATE: _____

- Lease in Escrow?
- KGS? Of Interest?
- Auto Escalates? Operating Rights?
- Auto Renew? Operator
- Bond Filed?

FOR MMS USE ONLY		
BILLEE		FOREST REFUGE
NUMBER		
OCS SECTION		
CODE		

UNITED STATES
DEPARTMENT OF THE INTERIOR
BUREAU OF LAND MANAGEMENT

RECEIPT AND ACCOUNTING ADVICE

NO. 1665497

WJ/AZ

02/27/91

Subject: LOCATION NOTICES (6)

2 8 12

60.00

Applicant:
M. R. ESCAPULE, ET AL
RT. 1 BOX 68
ST. DAVID, AZ 85630

Remitter: CK #2893
602-720-4215

Assignor:

LEASE MANAGEMENT DATA									
<input type="checkbox"/> NEW <input type="checkbox"/> UPDATE <input type="checkbox"/> PAYMENT									
ORIGINAL SERIAL NO.	ASG.	TYPE	ST.	CTY.	FUND SYMBOL			ACRES/UNITS	RATE
AMC 312171-312176									

AMOUNT	ANV. DATE	EXP. DATE	BILL CYC.	S/C	DISTRICT	NEXT BILL	MISC. DATA	U of M	ACTUAL UNITS

ASSIGNMENT SERIAL NO.	ASG.	TYPE	ST.	CTY.	FUND SYMBOL			ACRES/UNITS	RATE

AMOUNT	ANV. DATE	EXP. DATE	BILL CYC.	S/C	DISTRICT	NEXT BILL	MISC. DATA	U of M	ACTUAL UNITS

APPLY REMITTANCE			
ACTION	FUND SYMBOL	CTY.	AMOUNT
FILING FEE			
RENTAL			
UNEARNED			
REFUND			
TOTAL			
AMOUNT DUE			

Remarks:

BY: _____ DATE: _____

Lease in Escrow?
 KGS?
 Auto Escalates?
 Auto Renew?

Of Interest?
 Operating Rights?
 Operator
 Bond Filed?

FOR MMS USE ONLY		
BILLEE	NUMBER	FOREST REFUGE
OCS SECTION		
CODE		

NOTICE!!

These documents have been scanned!

Do not place un-scanned documents beneath this notice!

Do not remove this notice from this file!

GPO Jacket No. 560-102
Print Order 61540
Rise Business Services, LLC
Job=AZ15 7/29/2019



Box Number= AZ15189



Claim Begin-End: AMC312717-AMC312716

3 Transfers



AZ15189-3

AMC311330-AMC312984

**NO
DOCUMENTS
FOUND**

NO DOCUMENTS FOUND
NO DOCUMENTS FOUND

NOTICE!!

These documents have been scanned!

Do not place un-scanned documents beneath this notice!

Do not remove this notice from this file!

GPO Jacket No. 560-102
Print Order 61540
Rise Business Services, LLC
Job=AZ15 7/29/2019



Box Number= AZ15189



Claim Begin-End: AMC312717-AMC312716

4 Annual Filings



AZ15189-3

AMC311330-AMC312984

UNITED STATES
DEPARTMENT OF THE INTERIOR
BUREAU OF LAND MANAGEMENT
**MAINTENANCE FEE PAYMENT FORM FOR
LODE CLAIMS, MILL SITES, AND TUNNEL SITES**

Remitter Name: JOHN H & MARGARET R ESCAPULE

312171

Mailing Address: 1563 W PATTON

City, State, Zip: SAINT DAVID AZ 85630

Check here if this is a change of address.

FOR COUNTY RECORDER'S USE

No. of claims/sites 6
x \$165 per claim/site
Total due BLM \$ 990.00

1. The maintenance fee may be paid by cash, check, money order, Bureau of Land Management (BLM) Declining Deposit Account, or credit card (VISA, American Express, Discover, or MasterCard). Payments must be remitted to the BLM State Office where your claim or site is recorded and received on or before September 1. If the payment is mailed, the envelope must be postmarked by a bona fide delivery service on or before September 1 and received at the proper BLM State Office within 15 calendar days after the due date. Payments may also be made by telephone using a credit card. A complete listing of BLM State Offices with their addresses and phone numbers can be found at <http://www.blm.gov>.
2. The maintenance fee for the following claim(s)/site(s) applies to the assessment year 2021.

3.

CLAIM/SITE NAME	BLM SERIAL NO.
PJ1	312171
PJ2	312172
PJ3	312173
PJ4	312174
PJ5	312175
PJ6	312176

RECEIVED
 BLM AZ STATE OFFICE
 2020 AUG 12 A 9:09
 PHOENIX, ARIZONA

Use a separate sheet for additional claim/site names, serial numbers, and claimant names and addresses.

ENTERED

AUG 18 2020

BY: WNU

4779668

United States Department of the Interior
Bureau of Land Management
 DIV OF LANDS, MINRLS & ENERGY
 ONE N CENTRAL AVE
 PHOENIX, AZ 85004 -4427
 Phone: 602-417-9200

Receipt

No: 4779668

Transaction #: 4906643	
Date of Transaction: 08/12/2020	
CUSTOMER:	
JOHN H ESCAPULE 1563 W PATTON ST SAINT DAVID, AZ 85630-6019 US	

LINE #	QTY	DESCRIPTION	REMARKS	UNIT PRICE	TOTAL
1	1.00	LOCATABLE MINERALS / MINING CLAIMS-NOT NEW-UNADJUD, ONE AUTH NO. ONLY / MINING CLAIM MONEY RECEIVED CASES: AMC312171/\$990.00		- n/a -	990.00
TOTAL:					\$990.00

PAYMENT INFORMATION			
1	AMOUNT:	990.00	POSTMARKED: N/A
	TYPE:	CHECK	RECEIVED: 08/12/2020
	CHECK NO:	1097	
	NAME:	DOUBLE E ENTERPRISES LLC 1563 W PATTON ST SAINT DAVID AZ 85630-6019 US	

REMARKS

This receipt was generated by the automated BLM Collections and Billing System and is a paper representation of a portion of the official electronic record contained therein.

ESCAPULE - PIMINING
DOUBLE E ENTERPRISES
1503 W PATTON
SAINT DAVID AZ 85230-6019

PLACE STICKER AT TOP OF ENVELOPE TO THE RIGHT
OF THE RETURN ADDRESS, FOLD AT DOTTED LINE

CERTIFIED MAIL



7015 1520 0001 0567 6312



1000



85004


U.S. POSTAGE PAID
FCM LETTER
SAINT DAVID, AZ
85630
AUG 07, 20
AMOUNT

\$4.10
R2304Y122707-06

RECEIVED
BLMAZ STATE OFFICE
2020 AUG 12 A 8:05
PHOENIX, ARIZONA

BUREAU OF LAND MGMT, ARIZONA STATE OFFICE
ONE NORTH CENTRAL AVE, SUITE 800
PHOENIX, ARIZONA 85004-4427

8500484427



UNITED STATES
DEPARTMENT OF THE INTERIOR
BUREAU OF LAND MANAGEMENT
**MAINTENANCE FEE PAYMENT FORM FOR
LODE CLAIMS, MILL SITES, AND TUNNEL SITES**

312171

Remitter Name: JOHN H & MARGARET R ESCAPULE

Mailing Address: 1563 W PATTON

City, State, Zip: SAINT DAVID AZ 85630

Check here if this is a change of address.

FOR COUNTY RECORDER'S USE

No. of claims/sites 6
x \$165 per claim/site
Total due BLM \$ 990.00

1. The maintenance fee may be paid by cash, check, money order, Bureau of Land Management (BLM) Declining Deposit Account, or credit card (VISA, American Express, Discover, or MasterCard). Payments must be remitted to the BLM State Office where your claim or site is recorded and received on or before September 1. If the payment is mailed, the envelope must be postmarked by a bona fide delivery service on or before September 1 and received at the proper BLM State Office within 15 calendar days after the due date. Payments may also be made by telephone using a credit card. A complete listing of BLM State Offices with their addresses and phone numbers can be found at <http://www.blm.gov>.
2. The maintenance fee for the following claim(s)/site(s) applies to the assessment year 2020.

3.

CLAIM/SITE NAME	BLM SERIAL NO.
PJ1	312171
PJ2	312172
PJ3	312173
PJ4	312174
PJ5	312175
PJ6	312176

RECEIVED
 BLM AZ STATE OFFICE
 2019 AUG 14 P 3:21
 PHOENIX, ARIZONA

Use a separate sheet for additional claim/site names, serial numbers, and claimant names and addresses.

ENTERED
 AUG 21 2019

#4534336

United States Department of the Interior
Bureau of Land Management
 DIV OF LANDS, MINRLS & ENERGY
 ONE N CENTRAL AVE
 PHOENIX, AZ 85004 -4427
 Phone: 602-417-9200

Receipt	
No:	4534336

Transaction #: 4655230	
Date of Transaction: 08/16/2019	
CUSTOMER:	
JOHN H ESCAPULE 1563 W PATTON ST SAINT DAVID, AZ 85630-6019 US	

LINE #	QTY	DESCRIPTION	REMARKS	UNIT PRICE	TOTAL
1	1.00	LOCATABLE MINERALS / MINING CLAIMS- NOT NEW-UNADJUD, ONE AUTH NO. ONLY / MINING CLAIM MONEY RECEIVED CASES: AMC312171/\$990.00	MAINT 2020/6	- n/a -	990.00
TOTAL:					\$990.00

PAYMENT INFORMATION			
1	AMOUNT:	990.00	POSTMARKED: N/A
	TYPE:	CHECK	RECEIVED: 08/14/2019
	CHECK NO:	1096	
	NAME:	ESCAPULE, JOHN H 1563 W PATTON ST SAINT DAVID AZ 85630-6019 US	

REMARKS

This receipt was generated by the automated BLM Collections and Billing System and is a paper representation of a portion of the official electronic record contained therein.

UNITED STATES
DEPARTMENT OF THE INTERIOR
BUREAU OF LAND MANAGEMENT
**MAINTENANCE FEE PAYMENT FORM FOR
LODE CLAIMS, MILL SITES, AND TUNNEL SITES**

312171

Remitter Name: JOHN H & MARGARET R ESCAPULE

Mailing Address: 1563 W PATTON

City, State, Zip: SAINT DAVID AZ 85630

Check here if this is a change of address.

FOR COUNTY RECORDER'S USE

No. of claims/sites 6
x \$155 per claim/site
Total due BLM \$ 930.00

- The maintenance fee may be paid by cash, check, money order, Bureau of Land Management (BLM) Declining Deposit Account, or credit card (VISA, American Express, Discover, or MasterCard). Payments must be remitted to the BLM State Office where your claim or site is recorded and received on or before September 1. If the payment is mailed, the envelope must be postmarked by a bona fide delivery service on or before September 1 and received at the proper BLM State Office within 15 calendar days after the due date. Payments may also be made by telephone using a credit card. A complete listing of BLM State Offices with their addresses and phone numbers can be found at <http://www.blm.gov>.
- The maintenance fee for the following claim(s)/site(s) applies to the assessment year 2019.

CLAIM/SITE NAME	BLM SERIAL NO.
PJ1	312171
PJ2	312172
PJ3	312173
PJ4	312174
PJ5	312175
PJ6	312176
<div style="border: 2px solid blue; padding: 5px; display: inline-block;"> ENTERED AUG 10 2018 BY: <u>SC</u> </div>	
RECEIVED BLM AZ STATE OFFICE PHOENIX, ARIZONA 2018 AUG - 8 P 3:20	

Use a separate sheet for additional claim/site names, serial numbers, and claimant names and addresses.

4231561

JOHN H + MARGARET R ESCAPULE
1563 W PATTON
SAINT DAVID AZ 85630


RECEIVED
BLM AZ STATE OFFICE

2010 AUG -8 P 3:20

PHOENIX, ARIZONA

PHOENIX AZ 852

07 AUG 2010 PM 11 L



US DEPT OF THE INTERIOR
BUREAU OF LAND MANAGEMENT
ARIZONA STATE OFFICE
1 NORTH CENTRAL AVE, SUITE 800
PHOENIX AZ 85004-4427

85004-442700



United States Department of the Interior
Bureau of Land Management
 DIV OF LANDS, MINRLS & ENERGY
 ONE N CENTRAL AVE
 PHOENIX, AZ 85004 -4427
 Phone: 602-417-9200

Receipt

No: 4231561

Transaction #: 4346850	
Date of Transaction: 08/09/2018	
CUSTOMER:	
JOHN H ESCAPULE 1563 W PATTON ST SAINT DAVID, AZ 85630-6019 US	

LINE #	QTY	DESCRIPTION	REMARKS	UNIT PRICE	TOTAL
1	1.00	LOCATABLE MINERALS / MINING CLAIMS- NOT NEW-UNADJUD, ONE AUTH NO. ONLY / MINING CLAIM MONEY RECEIVED CASES: AMC312171/\$930.00	MAINT 2019/6	- n/a -	930.00
TOTAL:					\$930.00

PAYMENT INFORMATION			
1	AMOUNT:	930.00	POSTMARKED: N/A
	TYPE:	CHECK	RECEIVED: 08/08/2018
	CHECK NO:	1095	
	NAME:	DOUBLE E ENTERPRISES LLC 1563 W PATTON ST SAINT DAVID AZ 85630-6019 US	

REMARKS

This receipt was generated by the automated BLM Collections and Billing System and is a paper representation of a portion of the official electronic record contained therein.

312171

UNITED STATES
DEPARTMENT OF THE INTERIOR
BUREAU OF LAND MANAGEMENT
**MAINTENANCE FEE PAYMENT FORM FOR
LODE CLAIMS, MILL SITES, AND TUNNEL SITES**

Remitter Name: John H and Margaret R Escapule
Mailing Address: 1563 W Patton
City, State, Zip: Saint David AZ 85630

Check here if this is a change of address.

FOR COUNTY RECORDER'S USE

No. of claims/sites 6
x \$155 per claim/site
Total due BLM \$ 930

- The maintenance fee may be paid by cash, check, money order, Bureau of Land Management (BLM) Declining Deposit Account, or credit card (VISA, American Express, Discover, or MasterCard). Payments must be remitted to the BLM State Office where your claim or site is recorded and received on or before September 1. If the payment is mailed, the envelope must be postmarked by a bona fide delivery service on or before September 1 and received at the proper BLM State Office within 15 calendar days after the due date. Payments may also be made by telephone using a credit card. A complete listing of BLM State Offices with their addresses and phone numbers can be found at <http://www.blm.gov>.
- The maintenance fee for the following claim(s)/site(s) applies to the assessment year 2018.

CLAIM/SITE NAME	BLM SERIAL NO.
PJ1	312171
PJ2	312172
PJ3	312173
PJ4	312174
PJ5	312175
PJ6	312176

Use a separate sheet for additional claim/site names, serial numbers, and claimant names and addresses.

3935205


(Continued on page 2)

RECEIVED
2017 AUG 11 P 04
ENTERED
AUG 17 2017
BY: RAN

JOHN & MARGARET ESCAPULE
1563 W PATTON
SAINT DAVID AZ 85630

PHOENIX AZ 852

10 AUG 2017 PM 4 L



RECEIVED
BLM AZ STATE OFFICE
2017 AUG 11 P 3:04
PHOENIX, ARIZONA

BUREAU OF LAND MANAGEMENT
ARIZONA STATE OFFICE
ONE NORTH CENTRAL AVENUE,
SUITE 800
PHOENIX AZ 85004-4427

85004-442700



United States Department of the Interior
Bureau of Land Management
 DIV OF LANDS, MINRLS & ENERGY
 ONE N CENTRAL AVE
 PHOENIX, AZ 85004 -4427
 Phone: 602-417-9200

Receipt

No: 3935205

Transaction #: 4044810	
Date of Transaction: 08/14/2017	
CUSTOMER:	
JOHN H ESCAPULE 1563 W PATTON ST SAINT DAVID, AZ 85630-6019 US	

LINE #	QTY	DESCRIPTION	REMARKS	UNIT PRICE	TOTAL
1	1.00	LOCATABLE MINERALS / MINING CLAIMS- NOT NEW-UNADJUD, ONE AUTH NO. ONLY / MINING CLAIM MONEY RECEIVED CASES: AMC312171/\$930.00	MAINT 2018/6	- n/a -	930.00
TOTAL:					\$930.00

PAYMENT INFORMATION			
1	AMOUNT:	930.00	POSTMARKED: N/A
	TYPE:	CHECK	RECEIVED: 08/11/2017
	CHECK NO:	724355	
	NAME:	ESCAPULE, JOHN H 1563 W PATTON ST SAINT DAVID AZ 85630-6019 US	

REMARKS

This receipt was generated by the automated BLM Collections and Billing System and is a paper representation of a portion of the official electronic record contained therein.

312171

MAINTENANCE FEE PAYMENT

Claimant Name: John H & Margaret R Escapule

Address: 1563 W Patton

City: Saint David State: AZ Zip: 85630

Telephone: 520-266-2440 OR 520-266-0335

E-mail: peg.escapule@gmail.com

Signature: John H Escapule

Check here if this is a change of address.

RECEIVED
BLM AZ STATE OFFICE
2016 AUG 15 P 3:02
PHOENIX, ARIZONA

BLM
Date
Stamp

LINE NO.	AMC NUMBER	CLAIM/SITE NAME	COUNTY RECORDER DATA (if available)	TWP	RNG	SEC
1	312171	PJ1	91 / 1295	7N	13W	27
2	312172	PJ2	91 / 1296	7N	13W	34
3	312173	PJ3	91 / 1297	7N	13W	34
4	312174	PJ4	91 / 1298	7N	13W	27
5	312175	PJ5	91 / 1299	7N	13W	27
6	312176	PJ6	91 / 1300	7N	13W	27
7						
8						
9						
10						

List additional claims on Form MCF114.

Assessment Year: 2017

6 claims X \$155 = \$930

Bureau of Land Management
Arizona State Office
www.blm.gov/az/

No. of Claims*: 6 X \$155 = \$930.00

Check No: 1081 Init. AKL

Receipt No: 3631904

For BLM Use Only

ENTERED
AUG 17 2016

* \$155 per lode mining claim, mill site, or tunnel site; and \$155 for each 20 acres or portion thereof for each placer mining claim.

BY: RAM Form: MCF112
Revised July 2014

ESCAPULE
DOUBLE E ENTERPRISES LLC
1563 W PATTON
SAINT DAVID AZ 85630



7016 0910 0002 0488 5487

PHOENIX



1000



85004

U.S. POSTAGE
PAID
BENSON, AZ
85602
AUG 12, 16
AMOUNT

\$3.77

R2304Y122730-04

PHOENIX, ARIZONA

2016 AUG 15 P 3:02

RECEIVED
BLM AZ STATE OFFICE

BLM ARIZONA STATE OFFICE
ONE NORTH CENTRAL AVE SUITE 800
PHOENIX AZ 85004-4427

85004-442700



PLACE STICKER AT TOP OF ENVELOPE TO THE RIGHT
OF THE RETURN ADDRESS, FOLD AT DOTTED LINE

CERTIFIED MAIL

**United States Department of the Interior
Bureau of Land Management**

DIV OF LANDS, MINRLS & ENERGY
ONE N CENTRAL AVE
PHOENIX, AZ 85004 -4427
Phone: 602-417-9200

Receipt

No: 3631904

Transaction #: 3735712	
Date of Transaction: 08/16/2016	
CUSTOMER:	
JOHN H ESCAPULE 1563 W PATTON ST SAINT DAVID, AZ 85630-6019 US	

LINE #	QTY	DESCRIPTION	REMARKS	UNIT PRICE	TOTAL
1	1.00	LOCATABLE MINERALS / MINING CLAIMS- NOT NEW-UNADJUD, ONE AUTH NO. ONLY / MINING CLAIM MONEY RECEIVED CASES: AMC312171/\$930.00	MAINT FEE 2017 - 6	- n/a -	930.00
TOTAL:					\$930.00

PAYMENT INFORMATION					
1	AMOUNT:	930.00	POSTMARKED:	08/12/2016	
	TYPE:	CHECK	RECEIVED:	08/15/2016	
	CHECK NO:	1081			
	NAME:	DOUBLE E ENTERPRISES LLC 1563 W PATTON ST SAINT DAVID AZ 85630-6019 US			

REMARKS

This receipt was generated by the automated BLM Collections and Billing System and is a paper representation of a portion of the official electronic record contained therein.

312171

UNITED STATES
DEPARTMENT OF THE INTERIOR
BUREAU OF LAND MANAGEMENT
**MAINTENANCE FEE PAYMENT FOR
LODE CLAIMS, MILL SITES, AND TUNNEL SITES**

Remitter Name: John H & Margaret R Escapule
Mailing Address: 1563 W. Patton
City: Saint David State: AZ Zip: 85630

Check here if this is a change of address.

FOR COUNTY RECORDER'S USE

No. of claims/sites 6
X \$155 per claim/site
Total due BLM \$ 930.00

1. The maintenance fee may be paid by cash, check, money order, Bureau of Land Management (BLM) Declining Deposit Account, or credit card (VISA, American Express, Discover, or MasterCard). Payments must be remitted to the BLM State Office where your claim or site is recorded and received on or before September 1. If the payment is mailed, the envelope must be postmarked by a bona fide delivery service on or before September 1 and received at the proper BLM State Office within 15 calendar days after the due date. Payments may also be made by telephone using a credit card. A complete listing of BLM State Offices with their addresses and phone numbers can be found at <http://www.blm.gov>.

2. The maintenance fee for the following claim(s)/site(s) applies to the assessment year 2016.

CLAIM/SITE NAME	BLM SERIAL NO.
PJ1	AMC 312171
PJ2	AMC 312172
PJ3	AMC 312173
PJ4	AMC 312174
PJ5	AMC 312175
PJ6	AMC 312176

Use a separate sheet for additional claim/site names, serial numbers, and claimant names and addresses.

INTERESTED
AUG 20 2015
BY: [Signature]

RECEIPT # 3370150

ESCAPULE
1563 W PATTON
SAINT DAVID AZ 85630



7015 0640 0007 9325 9282



1000



85004

U.S. POSTAGE
PAID
BENSON, AZ
85602
AUG 13 15
AMOUNT

\$3.94
R2304W121761-16

PHOENIX, ARIZONA

2015 AUG 17 P 2:54

RECEIVED
BLM AZ STATE OFFICE

BUREAU OF LAND MANAGEMENT
ARIZONA STATE OFFICE
ONE NORTH CENTRAL AVE
SUITE 800
PHOENIX AZ 85004-4427

85004442700



7015 0640 0007 9325 9282

PLACE STICKER AT TOP OF ENVELOPE TO THE RIGHT
OF THE RETURN ADDRESS. FOLD AT DOTTED LINE

CERTIFIED MAIL®

United States Department of the Interior
Bureau of Land Management
LANDS/RECREATION & PLANNING
ONE N CENTRAL AVE
PHOENIX, AZ 85004 -2203
Phone: 602-417-9200

Receipt

No: 3370150

Transaction #: 3468307	
Date of Transaction: 08/18/2015	
CUSTOMER:	
JOHN H ESCAPULE 1563 W PATTON ST SAINT DAVID, AZ 85630-6019 US	

LINE #	QTY	DESCRIPTION	REMARKS	UNIT PRICE	TOTAL
1	1.00	LOCATABLE MINERALS / MINING CLAIMS- NOT NEW-UNADJUD, ONE AUTH NO. ONLY / MINING CLAIM MONEY RECEIVED CASES: AMC312171/\$930.00	MAINT FEE PYMNT (6) 2016	- n/a -	930.00
TOTAL:					\$930.00

PAYMENT INFORMATION					
1	AMOUNT:	930.00	POSTMARKED:	08/13/2015	
	TYPE:	CHECK	RECEIVED:	08/17/2015	
	CHECK NO:	615572			
	NAME:	ESCAPULE, JOHN 1563 W PATTON ST SAINT DAVID AZ 85630-6019 US			

REMARKS

This receipt was generated by the automated BLM Collections and Billing System and is a paper representation of a portion of the official electronic record contained therein.

AMC 312171

UNITED STATES
DEPARTMENT OF THE INTERIOR
BUREAU OF LAND MANAGEMENT
**MAINTENANCE FEE PAYMENT FOR
LODE CLAIMS, MILL SITES, AND TUNNEL SITES**

Remitter Name: John H & Margaret R Escapule
Mailing Address: 1563 W. Patton
City: Saint David State: AZ Zip: 85630

Check here if this is a change of address.

FOR COUNTY RECORDER'S USE

No. of claims/sites 6
X \$155 per claim/site
Total due BLM \$ 930.00

1. The maintenance fee may be paid by cash, check, money order, Bureau of Land Management (BLM) Declining Deposit Account, or credit card (VISA, American Express, Discover, or MasterCard). Payments must be remitted to the BLM State Office where your claim or site is recorded and received on or before September 1. If the payment is mailed, the envelope must be postmarked by a bona fide delivery service on or before September 1 and received at the proper BLM State Office within 15 calendar days after the due date. Payments may also be made by telephone using a credit card. A complete listing of BLM State Offices with their addresses and phone numbers can be found at <http://www.blm.gov>.

2. The maintenance fee for the following claim(s)/site(s) applies to the assessment year 2015.

CLAIM/SITE NAME	BLM SERIAL NO.
PJ1	AMC 312171
PJ2	AMC 312172
PJ3	AMC 312173
PJ4	AMC 312174
PJ5	AMC 312175
PJ6	AMC 312176

RECEIVED
BLM AZ STATE OFFICE
2014 JUL 16 P 3:07

Use a separate sheet for additional claim/site names, serial numbers, and claimant names and addresses.

ENTERED
JUL 18 2014
BY: RAM

Receipt # 3079181

ESCAPULE
1563 W PATTON ST
SAINT DAVID AZ 85630-6019

CERTIFIED MAIL™



7013 2630 0001 0713 7809



1000

85004

U.S. POSTAGE
PAID
BENSON, AZ
85602
JUL 15, 2014
AMOUNT

\$6.49
00093810-04

RECEIVED
AZ STATE OFFICE

2014 JUL 16 P 2:47

PHOENIX, ARIZONA

Bureau of Land Management
Arizona State Office
One North Central Avenue, Suite 800
Phoenix, AZ 85004-4427

85004\$4427 CO41



United States Department of the Interior
Bureau of Land Management
LANDS/RECREATION & PLANNING
ONE N CENTRAL AVE
PHOENIX, AZ 85004 -2203
Phone: 602-417-9200

Receipt

No: 3079181

Transaction #: 3170421	
Date of Transaction: 07/17/2014	
CUSTOMER:	
JOHN H ESCAPULE 1563 W PATTON ST SAINT DAVID, AZ 85630-6019 US	

LINE #	QTY	DESCRIPTION	REMARKS	UNIT PRICE	TOTAL
1	1.00	LOCATABLE MINERALS / MINING CLAIMS- NOT NEW-UNADJUD, ONE AUTH NO. ONLY / MINING CLAIM MONEY RECEIVED CASES: AMC312171/\$930.00	MAINT FEE PYMNT (6) 2015	- n/a -	930.00
TOTAL:					\$930.00

PAYMENT INFORMATION					
1	AMOUNT:	930.00	POSTMARKED:	07/15/2014	
	TYPE:	CHECK	RECEIVED:	07/16/2014	
	CHECK NO:	1055			
	NAME:	DOUBLE E ENTERPRISESS LLC 1563 W PATTON ST SAINT DAVID AZ 85630-6019 US			

REMARKS

This receipt was generated by the automated BLM Collections and Billing System and is a paper representation of a portion of the official electronic record contained therein.

AMC 312171

MAINTENANCE FEE PAYMENT

Claimant Name: John H Escapule / Margaret R Escapule

Address: 1563 W Patton


City: Saint David State: AZ Zip: 85630-6019

Telephone: (520) 266-0335 or (520) 266-2440

E-mail address: peg.escapule@gmail.com

Signature: *John H Escapule*

Check here if this is a change of address.



LINE NO.	AMC NUMBER	CLAIM/SITE NAME	COUNTY RECORDER DATA (if available)	TWP	RNG	SEC
1	312171	PJ1	91/1295	7N	13W	27
2	312172	PJ2	91/1296	7N	13W	34
3	312173	PJ3	91/1297	7N	13W	34
4	312174	PJ4	91/1298	7N	13W	27
5	312175	PJ5	91/1299	7N	13W	27
6	312176	PJ6	91/1300	7N	13W	27
7						
8						
9						
10						

List additional claims on Form MCF-114

Bureau of Land Management
Arizona State Office
www.blm.gov/az/

No. of Claims: 6 x \$140 = 840
 Check No: 1032 Init. JMC
 Receipt No: 2840465

For BLM Use Only

Form: MCF112
Revised July 2009

This form is available from the Arizona Department of Mines and Mineral Resources and may be reproduced.



79 46335

United States Department of the Interior

Bureau of Land Management
 LANDS/RECREATION & PLANNING
 ONE N CENTRAL AVE
 PHOENIX, AZ 85004 -2203
 Phone: 602-417-9200

Receipt

No: 2860465

Transaction #: 2946325	
Date of Transaction: 08/20/2013	
CUSTOMER:	
JOHN ESCAPULE 1563 W PATTON ST SAINT DAVID, AZ 85630-6019 US	

LINE #	QTY	DESCRIPTION	REMARKS	UNIT PRICE	TOTAL
1	1.00	LOCATABLE MINERALS / MINING CLAIMS-NOT NEW-UNADJUD, ONE AUTH NO. ONLY / MINING CLAIM MONEY RECEIVED CASES: AMC312171/\$840.00	MAINT 2014/6	- n/a -	840.00
TOTAL:					\$840.00

PAYMENT INFORMATION					
1	AMOUNT:	840.00	POSTMARKED:	08/19/2013	
	TYPE:	CHECK	RECEIVED:	08/20/2013	
	CHECK NO:	1022			
	NAME:	DOUBLE E ENTERPRISES LLC 1563 W PATTON ST SAINT DAVID AZ 85630-6019 US			

REMARKS

This receipt was generated by the automated BLM Collections and Billing System and is a paper representation of a portion of the official electronic record contained therein.

UNITED STATES
DEPARTMENT OF THE INTERIOR
BUREAU OF LAND MANAGEMENT
**MAINTENANCE FEE PAYMENT FOR
LODE CLAIMS, MILL SITES, AND TUNNEL SITES**

AMC 312171

Remitter Name: John H & Margaret R Escapule
Mailing Address: 1563 W. Patton
City: Saint David State: AZ Zip: 85630

Check here if this is a change of address.

RECEIVED
BLM AZ STATE OFFICE
2012 AUG 21 A 11:3
PHOENIX, ARIZONA
FOR COUNTY RECORDER'S USE

No. of claims/sites 6
X \$140 per claim/site
Total due BLM \$ 840.00 *AH*

1. The maintenance fee may be paid by cash, check, money order, Bureau of Land Management (BLM) Declining Deposit Account, or credit card (VISA, American Express, Discover, or MasterCard). Payments must be remitted to the BLM State Office where your claim or site is recorded and received on or before September 1. If the payment is mailed, the envelope must be postmarked by a bona fide delivery service on or before September 1 and received at the proper BLM State Office within 15 calendar days after the due date. Payments may also be made by telephone using a credit card. A complete listing of BLM State Offices with their addresses and phone numbers can be found at <http://www.blm.gov>.


2. The maintenance fee for the following claim(s)/site(s) applies to the assessment year 2013.

CLAIM/SITE NAME	BLM SERIAL NO.
PJ1	AMC 312171
PJ2	AMC 312172
PJ3	AMC 312173
PJ4	AMC 312174
PJ5	AMC 312175
PJ6	AMC 312176

Use a separate sheet for additional claim/site names, serial numbers, and claimant names and addresses.

CERTIFIED MAIL™

Escapule
1563 W Patton
Saint David AZ 85630



7011 1570 0002 3000 2474



1000

85004

U.S. POSTAGE
PAID
SAINT DAVID, AZ
85630
AUG 20, 12
AMOUNT

\$5.75

00079066-04

**RETURN RECEIPT
REQUESTED**

Bureau of Land Management
Arizona State Office
One North Central Avenue, Suite 800
Phoenix, AZ 85004-4427

RECEIVED
BLM AZ STATE OFFICE
2012 AUG 21 A 11: 23
PHOENIX, ARIZONA

8500484427 0041



PLACE STICKER AT TOP OF ENVELOPE TO THE RIGHT
OF THE RETURN ADDRESS, FOLD AT DOTTED LINE

United States Department of the Interior
Bureau of Land Management
 LANDS/RECREATION & PLANNING
 ONE N CENTRAL AVE
 PHOENIX, AZ 85004 -2203
 Phone: 602-417-9200

Receipt

No: 2636935

Transaction #: 2717535	
Date of Transaction: 08/22/2012	
CUSTOMER:	
JOHN ESCAPULE 1563 W PATTON ST SAINT DAVID, AZ 85630-6019 US	

LINE #	QTY	DESCRIPTION	REMARKS	UNIT PRICE	TOTAL
1	1.00	LOCATABLE MINERALS / MINING CLAIMS-NOT NEW-UNADJUD, ONE AUTH NO. ONLY / MINING CLAIM MONEY RECEIVED CASES: AMC312171/\$840.00	MAINT FEE PYMNT (6) 2013	- n/a -	840.00
TOTAL:					\$840.00

PAYMENT INFORMATION			
1	AMOUNT:	840.00	POSTMARKED: N/A
	TYPE:	CHECK	RECEIVED: 08/21/2012
	CHECK NO:	428869	
	NAME:	ESCAPULE, JOHN 1563 W PATTON ST SAINT DAVID AZ 85630-6019 US	

REMARKS

This receipt was generated by the automated BLM Collections and Billing System and is a paper representation of a portion of the official electronic record contained therein.

AMC 312171

MAINTENANCE FEE PAYMENT

Claimant Name: John H Escapule / Margaret R Escapule

Address: 1563 W Patton

City: Saint David State: AZ Zip: 85630

Telephone: (520) 720-4215 or (520) 266-2440

E-mail address: peg.escapule@gmail.com

Signature: John H. Escapule

Check here if this is a change of address.

RECEIVED
BLM AZ STATE OFFICE
2011 AUG 25 A 8:49
PHOENIX, ARIZONA

BLM
Date
Stamp

LINE NO.	AMC NUMBER	CLAIM/SITE NAME	COUNTY RECORDER DATA (If available)	TWP	RNG	SEC
1	312171	PJ1	91/1295	7N	13W	27
2	312172	PJ2	91/1296	7N	13W	34
3	312173	PJ3	91/1297	7N	13W	34
4	312174	PJ4	91/1298	7N	13W	27
5	312175	PJ5	91/1299	7N	13W	27
6	312176	PJ6	91/1300	7N	13W	27
7						
8						
9						
10						

List additional claims on Form MCF-114

Bureau of Land Management
Arizona State Office
www.blm.gov/az/

No. of Claims: 6 x \$140 = 840.00
 Check No: _____ Init. SPB
 Receipt No: 2414959

For BLM Use Only

Form: MCF112
Revised July 2009

This form is available from the Arizona Department of Mines and Mineral Resources and may be reproduced.

ENTERED INTO COMPUTER

SEP 06 2011

AT

United States Department of the Interior
Bureau of Land Management
 LANDS/RECREATION & PLANNING
 ONE N CENTRAL AVE
 PHOENIX, AZ 85004 -2203
 Phone: 602-417-9200

Receipt

No:

2414959

Transaction #: 2490328	
Date of Transaction: 08/25/2011	
CUSTOMER:	
JOHN ESCAPULE 1563 W PATTON ST SAINT DAVID,AZ 85630-6019 US	

LINE #	QTY	DESCRIPTION	REMARKS	UNIT PRICE	TOTAL
1	1.00	LOCATABLE MINERALS / MINING CLAIMS-NOT NEW-UNADJUD,ONE AUTH NO. ONLY / MINING CLAIM MONEY RECEIVED CASES: AMC312171/\$840.00	MAINT-6	- n/a -	840.00
TOTAL:					\$840.00


PAYMENT INFORMATION					
1	AMOUNT:	840.00	POSTMARKED:	N/A	
	TYPE:	CHECK	RECEIVED:	08/25/2011	
	CHECK NO:	1056			
	NAME:	DOUBLE ENTERPRISES 1563 W PATTON ST SAINT DAVID AZ 85630-6019 US			

REMARKS

This receipt was generated by the automated BLM Collections and Billing System and is a paper representation of a portion of the official electronic record contained therein.

Escapule
1563 W. Patton
Saint David, AZ 85630

CERTIFIED MAIL™



7010 0290 0000 0312 0306



1000

85004

U.S. POSTAGE
PAID
SAINT DAVID, AZ
85630
AUG 23, 11
AMOUNT

\$5.59
00079066-07

RECEIVED
ARIZONA STATE OFFICE

2011 AUG 24 P 12:30

PHOENIX, ARIZONA

**Bureau of Land Management
Arizona State Office
One North Central Avenue
Suite 800
Phoenix, AZ 85004-4427**

850044427 0041



AMC 312171

MAINTENANCE FEE PAYMENT

Claimant Name: John H. &/or Margaret R. Escapule
Address: 1503 W. Patton St.
City: Saint David State: AZ Zip: 857030 ✓
Telephone: 520-720-4215
E-mail address: peg.escapule@gmail.com
Signature: Margaret R. Escapule

Check here if this is a change of address.

RECEIVED
BLM AZ STATE OFFICE
2010 AUG 26 A 10: 16
PHOENIX, ARIZONA
BLM
Date
Stamp

LINE NO.	AMC NUMBER	CLAIM/SITE NAME	COUNTY RECORDER DATA (If available)	TWP	RNG	SEC
1	312171	PJ1	91/1295	7N	13W	27
2	312172	PJ2	91/1296	7N	13W	34
3	312173	PJ3	91/1297	7N	13W	34
4	312174	PJ4	91/1298	7N	13W	27
5	312175	PJ5	91/1299	7N	13W	27
6	312176	PJ6	91/1300	7N	13W	27
7			ENTERED INTO COMPUTER			
8			SEP 15 2010			
9						
10						

List additional claims on Form MCF114.

Bureau of Land Management
Arizona State Office
www.blm.gov/az

No. of Claims: 6 x \$140 = 840
Check No: _____ Init. SPS
Receipt No.: 2204415
For BLM Use Only

Form: MCF112
Revised July 2009

This form is available from the **Arizona Department of Mines and Mineral Resources** and may be reproduced.

United States Department of the Interior
Bureau of Land Management
 LANDS/RECREATION & PLANNING
 ONE N CENTRAL AVE
 PHOENIX, AZ 85004 -2203
 Phone:

Receipt

No: 2204415

Transaction #: 2274379	
Date of Transaction: 08/30/2010	
CUSTOMER:	JOHN ESCAPULE 1563 W PATTON ST SAINT DAVID, AZ 85630-6019 US

ENTERED INTO COMPUTER
 SEP 15 2010

LINE #	QTY	DESCRIPTION	REMARKS	UNIT PRICE	TOTAL
1	1.00	LOCATABLE MINERALS / MINING CLAIMS-NOT NEW-UNADJUD, ONE AUTH NO. ONLY / MINING CLAIM MONEY RECEIVED CASES: AMC312171/\$840.00	MAINT 2011-6	- n/a -	840.00
TOTAL:					\$840.00

PAYMENT INFORMATION			
1	AMOUNT:	840.00	POSTMARKED: N/A
	TYPE:	CHECK	RECEIVED: 08/30/2010
	CHECK NO:	3122	
	NAME:	ESCAPULE, JOHN 1563 W PATTON ST SAINT DAVID AZ 85630-6019 US	

REMARKS

This receipt was generated by the automated BLM Collections and Billing System and is a paper representation of a portion of the official electronic record contained therein.

AMC 312171

MAINTENANCE FEE PAYMENT

Claimant Name: John H. & Margaret R. Escapule
Address: 1563 W. Patton

City: Saint David State: AZ Zip: 85630

Telephone: 520-720-4215 alt: 520-266-0335

E-mail: peg.escapule@gmail.com

Signature: Margaret R. Escapule

Check here if this is a change of address.

BLM Date Stamp	2009 SEP - 1 A 8: 30	RECEIVED BLM AZ STATE OFFICE
		PHOENIX, ARIZONA

LINE NO.	AMC NUMBER	CLAIM/SITE NAME	COUNTY RECORDER DATA (if available)	TWP	RNG	SEC
1	312171	PJ1	91 / 1295	7N	13W	27
2	312172	PJ2	91 / 1296	7N	13W	34
3	312173	PJ3	91 / 1297	7N	13W	34
4	312174	PJ4	91 / 1298	7N	13W	27
5	312175	PJ5	91 / 1299	7N	13W	27
6	312176	PJ6	91 / 1300	7N	13W	27
7						
8						
9						
10						

List additional claims on Form MCF114.

No. of Claims:	<u>6</u>	X \$140 =	<u>840</u>
Check No:	<u>3004</u>	Init.	<u>ME</u>
Receipt No:	<u>1995020</u>		
For BLM Use Only			



Bureau of Land Management
Arizona State Office
www.blm.gov/az/

Form: MCF112
Revised July 2009

United States Department of the Interior
 Bureau of Land Management
 BUSINESS & SUPPORT SVCS DIV
 ONE N CENTRAL AVE SUITE 800
 PHOENIX, AZ 85004 -4427
 Phone: (602) 417-9200

Receipt

No:

1995020

Transaction #: 2059320	
Date of Transaction: 09/02/2009	
CUSTOMER:	JOHN ESCAPULE 1563 W PATTON ST SAINT DAVID,AZ 85630-6019 US

LINE #	QTY	DESCRIPTION	REMARKS	UNIT PRICE	TOTAL
1	1.00	LOCATABLE MINERALS / MINING CLAIMS-NOT NEW-UNADJUD,ONE AUTH NO. ONLY / MINING CLAIM MONEY RECEIVED CASES: AMC312171/\$840.00	MAINT 2010/6	- n/a -	840.00
TOTAL:					\$840.00

PAYMENT INFORMATION			
1	AMOUNT:	840.00	POSTMARKED: 08/28/2009
	TYPE:	CHECK	RECEIVED: 09/01/2009
	CHECK NO:	3004	
	NAME:	ESCAPULE, PEG 1563 W PATTON ST SAINT DAVID AZ 85630-6019 US	

REMARKS

This receipt was generated by the automated BLM Collections and Billing System and is a paper representation of a portion of the official electronic record contained therein.

MAINTENANCE FEE PAYMENT

Claimant Name: John H. &/or Margaret R. Escapule
 Address: 1563 W. Patton
 City: Saint David State: AZ Zip: 85630
 Telephone: 520 720-4215
 E-mail address: peg.escapule@gmail.com
 Signature: Margaret R. Escapule

Check here if this is a change of address.

BLM
Date
Stamp

MAR 26 A 7:50
 YAVAPAI COUNTY, ARIZONA

LINE NO.	AMC NUMBER	CLAIM/SITE NAME	COUNTY RECORDER DATA (If available)	TWP	RNG	SEC
L 1	312171	PJ1	91/1295	7N	13W	27
2	312172	PJ2	91/1296	7N	13W	34
3	312173	PJ3	91/1297	7N	13W	34
4	312174	PJ4	91/1298	7N	13W	27
5	312175	PJ5	91/1299	7N	13W	27
6	312176	PJ6	91/1300	7N	13W	27
7						
8						
9						
10						

List additional claims on Form MCF114.

Bureau of Land Management
Arizona State Office
www.az.blm.gov

No. of Claims: 6 x \$125 = 750.00
 Check No: 2856 Init. SRB
 Receipt No.: 1773025
 For BLM Use Only

Form: MCF112
 Revised July 2005

This form is available from the **Arizona Department of Mines and Mineral Resources** and may be reproduced.

ENTERED INTO COMPUTER
 9/14/08 SRB

United States Department of the Interior
Bureau of Land Management
 BUSINESS & SUPPORT SVCS DIV
 ONE N CENTRAL AVE SUITE 800
 PHOENIX, AZ 85004 -4427
 Phone: (602) 417-9200

Receipt

No:

1773025

Transaction #: 1830753	
Date of Transaction: 08/27/2008	
CUSTOMER:	JOHN H ESCAPULE 1563 W PATTON RD SAINT DAVID,AZ 85630

LINE #	QTY	DESCRIPTION	REMARKS	UNIT PRICE	TOTAL
1	1.00	LOCATABLE MINERALS / MINING CLAIMS-NOT NEW-UNADJUD,ONE AUTH NO. ONLY / MINING CLAIM MONEY RECEIVED (455) CASES: AMC312171/\$750.00	MAINT 2009	- n/a -	750.00
TOTAL:					\$750.00

PAYMENT INFORMATION					
1	AMOUNT:	\$750.00	POSTMARKED:	8/22/08 0:00	
	TYPE:	CHECK	RECEIVED:	08/26/2008	
	CHECK NO:	2856			
	NAME:	ESCAPULE, PEG 1563 W PATTON RD SAINT DAVID AZ 85630			

REMARKS

This receipt was generated by the automated BLM Collections and Billing System and is a paper representation of a portion of the official electronic record contained therein.

AMC 312171

MAINTENANCE FEE PAYMENT

Claimant Name: John H. & Margaret R. Escapule

Address: 1563 W. Patton

City: Saint David State: AZ Zip: 85630

Telephone: (520) 720-4215

E-mail address: peg.escapule@gmail.com

Signature: Margaret R. Escapule

Check here if this is a change of address.

BLM Date Stamp	RECEIVED
	B.L.M. AZ STATE OFFICE
	2001 AUG 24 A 8:22
	PHOENIX, ARIZONA

LINE NO.	AMC NUMBER	CLAIM/SITE NAME	COUNTY RECORDER DATA (If available)	TWP	RNG	SEC
1	312171	PJ1	91/1295	7N	13W	27
2	312172	PJ2	91/1296	7N	13W	34
3	312173	PJ3	91/1297	7N	13W	34
4	312174	PJ4	91/1298	7N	13W	27
5	312175	PJ5	91/1299	7N	13W	27
6	312176	PJ6	91/1300	7N	13W	27
7						
8						
9						
10						

List additional claims on Form MCF114.

No. of Claims:	<u>6</u>	x \$125 =	<u>750.00</u>
Check No:	<u>2638</u>	Init.	<u>SB8</u>
Receipt No.:	<u>KS2338</u>		
For BLM Use Only			

Bureau of Land Management
Arizona State Office
www.az.blm.gov

Form: MCF112
Revised July 2005

This form is available from the Arizona Department of Mines and Mineral Resources and may be reproduced.

United States Department of the Interior
Bureau of Land Management
 BUSINESS & SUPPORT SVCS DIV
 ONE N CENTRAL AVE SUITE 800
 PHOENIX, AZ 85004 -4427
 Phone: (602) 417-9200

Receipt

No:

1552338

Transaction #: 1603873		ENTERED INTO COMPUTER
Date of Transaction: 08/24/2007		
CUSTOMER:	JOHN H ESCAPULE 1563 W PATTON RD SAINT DAVID, AZ 85630	SEP 20 2007 JB * VERIFIED 2

LINE #	QTY	DESCRIPTION	REMARKS	UNIT PRICE	TOTAL
1	1.00	LOCATABLE MINERALS / MINING CLAIMS-NOT NEW-UNADJUD, ONE AUTH NO. ONLY / MINING CLAIM MONEY RECEIVED (455) CASES: AMC312171/\$750.00	MAINT 2007 (6)	- n/a -	750.00
TOTAL:					\$750.00

PAYMENT INFORMATION					
1	AMOUNT:	\$750.00	POSTMARKED:	8/22/07 0:00	
	TYPE:	CHECK	RECEIVED:	08/24/2007	
	CHECK NO:	2638			
	NAME:	ESCAPULE, PEG 1563 W PATTON RD SAINT DAVID AZ 85630			

REMARKS

This receipt was generated by the automated BLM Collections and Billing System and is a paper representation of a portion of the official electronic record contained therein.

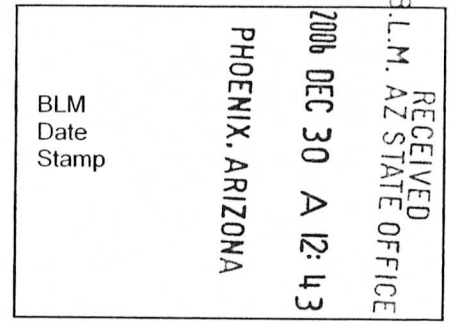
When Recorded Return Document to:

John H. and Margaret R. Escapule
1563 W. Patton St.
Saint David, AZ 85630

Telephone: 520-720-4215
Email: pege@direcway.com

AMC 312171

AFFIDAVIT OF PERFORMANCE OF ANNUAL WORK



1. State of Arizona, County of Cochise ss:

2. I (Name) Margaret R. Escapule

3. Reside at (Address) 1563 W. Patton St.

City Saint David County COCHISE
State AZ Zip 85630

being duly sworn, depose and say that I am a citizen of the United States, more than eighteen years of age, and that all of the facts set forth in this affidavit, subject to the provisions and penalties of 18 U.S.C. 1001 pertaining to the filing of false, fictitious, or fraudulent statements with the United States, are true and correct according to the best of my knowledge, information and belief.

4. Owner's name and address:

John H. Escapule and Margaret R. Escapule (address same as above)

5. That I am personally acquainted with the mining claim(s). The work and improvements were made by and at the expense of the owner(s) of said claim(s). Said contiguous group of claims, listed on this document, are situated in the

Cunningham Mining District; La Paz County, Arizona.

Line No.	AMC NUMBER	CLAIM/SITE NAME	COUNTY RECORDER DATA (If available)	TWP	RNG	SEC
1.	312171	PJ1	91 / 1295	7N	13W	27
2.	312172	PJ2	91 / 1296	7N	13W	34
3.	312173	PJ3	91 / 1297	7N	13W	34
4.	312174	PJ4	91 / 1298	7N	13W	27
5.	312175	PJ5	91 / 1299	7N	13W	27
6.	312176	PJ6	91 / 1300	7N	13W	27

BLM Date Stamp	2006 DEC 30 A 12:45 PHOENIX, ARIZONA
----------------------	-----------------------------------------

RECEIVED
B.L.M. AZ STATE OFFICE

6. That between the dates starting at 12 o'clock noon on September 1, **2005** and ending at 12 o'clock noon on September 1, **2006** at least **\$ 2400.00** dollars worth of work and improvements were done and performed upon said claim(s) or upon one or more of a contiguous group of claims for the benefit of all, wholly or partly outside of a contiguous group of claims for the benefit of all, not including the location work.

7. That the following persons were employed to perform the work and improvements described herein:

John Escapule, Fred Kendall, Don Weber

8. That the work and improvements performed were: _____

Geological Reports, Assays, Reclamation


9. Dated: 12/22/06 Signature: Margaret R Escapule

SUBSCRIBED AND SWORN TO before me, a Notary Public, this 22nd day of December 2006

By: Margaret R Escapule

Notary Public Kiffany Stollings

My Commission Expires 5-9-2007



No. of Claims	<u>6</u>	X \$	<u>10.00</u>	=	<u>60.00</u>
Check No.	<u>2487</u>	Init.	<u>SB8</u>		
Receipt No.	<u>1418036</u>				
For BLM Use Only					

Bureau of Land Management
Arizona State Office
www.az.blm.gov

John & Margaret Escapule
1563 W. Patton
St. David, AZ 85630

CERTIFIED MAIL™



7006 0810 0002 2035 6453

UNITED STATES POSTAGE
176
0320 \$ **04.64** PB8530718
2892 MAILED FROM BENSON AZ DEC 28 06 85602

RECEIVED
B.L.M. AZ STATE OFFICE

2006 DEC 30 A 12:45

PHOENIX, ARIZONA

Bureau of Land Management
Arizona State Office
One North Central Avenue, Suite 800
Phoenix, AZ 85004-4427

850044427 0041



PLACE STICKER AT TOP OF ENVELOPE TO THE RIGHT
OF THE RETURN ADDRESS, FOLD AT DOTTED LINE

United States Department of the Interior
Bureau of Land Management
 BUSINESS & SUPPORT SVCS DIV
 ONE N CENTRAL AVE SUITE 800
 PHOENIX, AZ 85004 -4427
 Phone: (602) 417-9200

Receipt

No:

1418036

Transaction #: 1465086	
Date of Transaction: 01/03/2007	
CUSTOMER:	MARGARET ESCAPULE 1563 W PATTON ST SAINT DAVID,AZ 85630

LINE #	QTY	DESCRIPTION	REMARKS	UNIT PRICE	TOTAL
1	6.00	LOCATABLE MINERALS / MINING CLAIMS-NOT NEW-UNADJUD,ONE AUTH NO. ONLY / MINING CLAIM MONEY RECEIVED (455) CASES: AMC312171/\$10.00, AMC312172/\$10.00, AMC312173/\$10.00, AMC312174/\$10.00, AMC312175/\$10.00, AMC312176/\$10.00	POL (6)	- n/a -	60.00
TOTAL:					\$60.00

PAYMENT INFORMATION					
1	AMOUNT:	\$60.00	POSTMARKED:	12/28/2006	
	TYPE:	CHECK	RECEIVED:	12/29/2006	
	CHECK NO:	2487			
	NAME:	ESCAPULE, PEG 1563 W PATTON ST SAINT DAVID AZ 85630			

REMARKS

This receipt was generated by the automated BLM Collections and Billing System and is a paper representation of a portion of the official electronic record contained therein.

UNITED STATES DEPARTMENT OF THE INTERIOR
BUREAU OF LAND MANAGEMENT

465

FORM APPROVED
OMB NO. 1004-0114
Expires: December 31, 2006

MAINTENANCE FEE WAIVER CERTIFICATION

SEE INSTRUCTIONS ON REVERSE

AMC 312171

1. This small miner waiver is filed for the assessment year beginning at noon on September 1, 2006 and ending at noon on September 1, 2007.
2. The undersigned and all related parties owned ten or fewer mining claims, mill, or tunnel sites located and maintained on Federal lands in the United States of America on September 1, 2006.
3. The undersigned have performed the assessment work **required by law** for each mining claim listed **prior to filing this waiver** and understand that by filing this form; an affidavit of assessment work **must** be recorded by the December 30th following the filing of this waiver.
4. The undersigned understand that if the assessment work obligation has not yet come due under 30 U.S.C. 28 (for those claims in their first assessment year only); a notice of intent to hold reciting this condition **must** be recorded by the December 30th following the filing of this waiver.
5. The undersigned understand that mill and tunnel sites may also be listed upon this waiver and be waived from payment of the maintenance fee; and that a notice of intent to hold for these sites is required to be recorded by the December 30th immediately following the filing of this waiver.
6. The undersigned understand and acknowledge that pursuant to 43 U.S.C. 1212 and 18 U.S.C. 1001; the filing or recording of a false, fictitious, or fraudulent document with the Bureau of Land Management may result in a fine of up to \$250,000, a prison term not to exceed five years, or both.
7. The mining claims, mill or tunnel sites for which this waiver from payment of the maintenance fees is requested are:

CLAIM OR SITE NAME	BLM RECORDATION SERIAL NUMBER
1. PJ #1	312171
2. PJ #2-3	312172-73
3. PJ #4-6	312174-76
4.	
5.	
6.	
7.	
8.	
9.	
10.	

RECEIVED
BLM AZ STATE OFFICE
2006 AUG 28 A 10:00
PHOENIX, ARIZONA

The owner(s) (claimants) of the above mining claims and sites are:

JOHN H. ESCAPULE
(Owner's Name - Please Print)

John H. Escapule
(Owner's Signature)

1563 W. PATTON ST.
(Street or P.O. Box)

SAINT DAVID ARIZONA 85630
(City) (State) (Zip Code)

MARGARET R. ESCAPULE
(Owner's Name - Please Print)

Margaret R. Escapule
(Owner's Signature)

1563 W. PATTON ST.
(Street or P.O. Box)

SAINT DAVID ARIZONA 85630
(City) (State) (Zip Code)

(Owner's Name - Please Print)

(Owner's Signature)

(Street or P.O. Box)

(City) (State) (Zip Code)

(Continued on page 2)

ENTERED IN COMPUTER

W. Hyde

(Owner's Name - Please Print)	(Owner's Signature)		
(Street or P.O. Box)	(City)	(State)	(Zip Code)
(Owner's Name - Please Print)	(Owner's Signature)		
(Street or P.O. Box)	(City)	(State)	(Zip Code)
(Owner's Name - Please Print)	(Owner's Signature)		
(Street or P.O. Box)	(City)	(State)	(Zip Code)
(Owner's Name - Please Print)	(Owner's Signature)		
(Street or P.O. Box)	(City)	(State)	(Zip Code)

INSTRUCTIONS

1. This certification is made under the provisions of § 1744 of Title 43 and § 28-28k of Title 30 of the United States Code, and the regulations thereunder (43 CFR Part 3830).
2. The claimant(s) **must** fill in the dates in paragraph 1 for the beginning and ending of the assessment year for which this waiver is sought.
3. The claimant(s) **must** fill in the date in paragraph 2 for the beginning of the assessment year for which this waiver is sought.
4. All claim and site names and Bureau of Land Management (BLM) serial numbers **must** be listed for the mining claims, mill sites, and tunnel sites for which the waiver is sought.
5. All owners of the mining claims, mill sites, and tunnel sites and their addresses **must** be given.
6. This waiver form **must** be signed by all the claimants or their designated agent, in original form. If an agent is designated, a notarized designation of agent, signed by all of the claimants with proper address given, **must** be submitted with this waiver.
7. This form **must** be filed no later than September 1st for the upcoming assessment year in the BLM State Office where the mining claims or sites are recorded, or the waiver cannot be granted by the BLM. (Example: to obtain a waiver for the assessment year 2000, which begins at noon on September 1, 1999, you **must** qualify for and file for a waiver no later than September 1, 1999, in the proper BLM State Office).
8. For all mining claims which require assessment work, you **must** record an affidavit of labor on or before the December 30th immediately following the filing of this waiver. For all other mining claims or sites waived, you **must** record a notice of intent to hold on or before the December 30th immediately following the filing of this waiver.
9. Mill and tunnel sites may also be listed upon this waiver and be waived from payment of the maintenance fee. A notice of intent to hold for these sites is required to be filed by the December 30th following the filing of this waiver.

NOTICE/BURDEN HOURS STATEMENT

The Privacy Act of 1974, *as amended*, and the regulation in 43 CFR 2.48(d) provide that you be furnished the following information in connection with the information required by this certification of waiver from rental fees.

AUTHORITY: 30 U.S.C. 28-28k; 43 U.S.C. 1201, 1457, 1740, and 1744; and 43 CFR 3830.

PRINCIPLE PURPOSE: This information is to be used to verify that the owner(s) (claimants) of a mining claim has complied with 30 U.S.C. 28f and is entitled to perform assessment work in lieu of paying the maintenance fee for the mining claims listed on this form.

ROUTINE USE: (1) Adjudication of the claimant(s) certification of waiver from paying the maintenance fee otherwise required by 30 U.S.C. 28f. (2) Disclosure may be made to appropriate Federal agencies when location is made within the agency's geographic area of responsibility. (3) Information from the record and/or the record will be transferred to the appropriate Federal, State, or local agency, or a member of the public in response to a specific request for pertinent information. (4) Information may also be provided to the Department of Justice or in a proceeding before a court or adjudicative body; or to Federal, State, local or foreign agencies when needed for enforcement of civil or criminal codes or applicable regulations concerning title rights upon the public land.

EFFECT OF NOT PROVIDING INFORMATION: Disclosure of this information is required by 30 U.S.C. 28f and 43 CFR Part 3830 for those qualified claimants wishing to take the small miner waiver allowed. Failure to supply the information required in this form to support the claimants certification of waiver from payment of the otherwise required maintenance fees will result in the waiver being disallowed and the mining claims subject to forfeiture by BLM under 30 U.S.C. 28i.

The Paperwork Reduction Act of 1995 requires us to inform you that:

This information is being collected to allow the BLM to determine if you qualify for a waiver from the payment of \$100 per mining claim or site maintenance fee established in 30 U.S.C. 28f and the implementing regulations at 43 CFR 3830. A response to this request is required in accordance with the statute to obtain your benefit.

BLM would like you to know that you do not have to respond to this, or any other, Federal agency-sponsored information collection unless it displays a currently valid OMB control number.

Public reporting burden for this form is estimated to average 8 minutes (0.133 hours) per response, including time to review instructions, gathering and maintaining data, and completing and reviewing the form. Direct comments regarding this burden estimate, or any other aspect of this form, to the U.S. Department of the Interior, Bureau of Land Management, (1004-0114) Bureau Information Collection Clearance Officer (WO-630), Mail Stop 401 LS, 1849 C St., N.W., Washington, D.C. 20240.

FOR OFFICIAL USE ONLY

Amy

Amc 312171

January 09, 2006

Additional Payment Due for Affidavits of Labor, per instructions received Jan. 09, 2006.

Check #2183 \$30.00 (\$30.00 already received in your office on Dec. 29, 2005)

PJ Mining Claims PJ1 through PJ6
AMC #'s 312171 through 312176

John H. and Margaret R. Escapule

RECEIVED
BUREAU OF
LAND MANAGEMENT
2006 JAN 11 P 12:40
ARIZONA
STATE OFFICE
PHOENIX, ARIZONA

ENTERED INTO COMPUTER

RB

**United States Department of the Interior
Bureau of Land Management**

BUSINESS & SUPPORT SVCS DIV
ONE N CENTRAL AVE
PHOENIX, AZ 85004 -2203
Phone: (602) 417-9200

Receipt	
No:	1216942

Transaction #: 1257979	
Date of Transaction: 01/17/2006	
CUSTOMER:	JOHN H ESCAPULE 1563 W PATTON RD SAINT DAVID,AZ 85630

LINE #	QTY	DESCRIPTION	REMARKS	UNIT PRICE	TOTAL
1	1.00	LOCATABLE MINERALS / MINING CLAIMS-NOT NEW-UNADJUD,ONE AUTH NO. ONLY / MINING CLAIM MONEY RECEIVED (455) CASES: AMC312171/\$30.00	SUPPL PYMNT	- n/a -	30.00
TOTAL:					\$30.00

PAYMENT INFORMATION			
1	AMOUNT:	\$30.00	POSTMARKED: 01/09/2006
	TYPE:	CHECK	RECEIVED: 01/11/2006
	CHECK NO:	2183	
	NAME:	ESCAPULE, PEG 1563 W PATTON RD SAINT DAVID AZ 85630	

REMARKS

This receipt was generated by the automated BLM Collections and Billing System and is a paper representation of a portion of the official electronic record contained therein.

**United States Department of the Interior
Bureau of Land Management**

BUSINESS & SUPPORT SVCS DIV
ONE N CENTRAL AVE
PHOENIX, AZ 85004 -2203
Phone: (602) 417-9200

Receipt	
No:	1210083

Transaction #: 1250793
Date of Transaction: 12/30/2005
CUSTOMER: JOHN H ESCAPULE 1563 W PATTON RD SAINT DAVID, AZ 85630

LINE #	QTY	DESCRIPTION	REMARKS	UNIT PRICE	TOTAL
1	1.00	LOCATABLE MINERALS / MINING CLAIMS-NOT NEW-UNADJUD, ONE AUTH NO. ONLY / MINING CLAIM MONEY RECEIVED (455) CASES: AMC312171/\$30.00	POL 2005/6	- n/a -	30.00
TOTAL:					\$30.00

PAYMENT INFORMATION			
1	AMOUNT:	\$30.00	POSTMARKED: 12/28/2005
	TYPE:	CHECK	RECEIVED: 12/29/2005
	CHECK NO:	2167	
	NAME:	ESCAPULE, PEG 1563 W PATTON RD SAINT DAVID AZ 85630	

REMARKS
NOTICE SENT

This receipt was generated by the automated BLM Collections and Billing System and is a paper representation of a portion of the official electronic record contained therein.

Escapule
1563 W. Patton St.
Saint David, AZ 85630



7005 2570 0000 8708 2861

TUCSON AZ 857

09 JAN 2006



HOLIDAYS

\$2.79

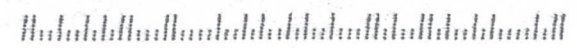
RECEIVED
BUREAU OF
LAND MANAGEMENT

2006 JAN 11 P 12:39

ARIZONA
STATE OFFICE
PHOENIX, ARIZONA

US Dept of the Interior, Bureau of Land Mgmt.
AZ State Office, Business & Support Svcs Div.
One N. Central Ave.
Phoenix, AZ 85004-2203

85004+4414



SENDER: COMPLETE THIS SECTION

- Complete items 1, 2, and 3. Also complete item 4 if Restricted Delivery is desired.
- Print your name and address on the reverse so that we can return the card to you.
- Attach this card to the back of the mailpiece, or on the front if space permits.

1. Article Addressed to:

John Escapule
1563 W Patton Rd
St. David, AZ 85630

2. Article Number

(Transfer from ser

7005 1160 0003 7582 6849

COMPLETE THIS SECTION ON DELIVERY

A. Signature

X

Margaret Escapule

 Agent Addressee

B. Received by (Printed Name)

Margaret Escapule

C. Date of Delivery

1-10-06

D. Is delivery address different from item 1? YesIf YES, enter delivery address below: No2006 JAN 13 P 2:04
ARIZONA STATE OFFICE
PHOENIX, ARIZONA

3. Service Type


 Certified Mail Express Mail Registered Return Receipt for Merchandise Insured Mail C.O.D.

4. Restricted Delivery? (Extra Fee)

 Yes

UNITED STATES POSTAL SERVICE

TUCSON AZ 857



First-Class Mail
Postage & Fees Paid
USPS
Permit No. G-10

09 JAN 2006 PM 4 T

HOLIDAYS

- Sender: Please print your name, address, and ZIP+4 in this box •

U.S. Department of the Interior
Bureau Of Land Management
Arizona State Office
One North Central Avenue
Phoenix, AZ 85004-4427

Amy Bunda

0041



When Recorded Return Document to:

John H. and Margaret R. Escapule
1563 W. Patton St.
Saint David, AZ 85630

Telephone: 520-720-4215
Email: pege@direcway.com

COPY

Amc 312176

AFFIDAVIT OF PERFORMANCE OF ANNUAL WORK

1. State of Arizona, County of La Paz ss:

2. I (Name) John H. Escapule / Margaret R. Escapule

3. Reside at (Address) 1563 W. Patton St.

BLM
Date
Stamp

City Saint David County COCHISE

State AZ Zip 85630 being duly sworn, depose and say that I am a citizen of the United States, more than eighteen years of age, and that all of the facts set forth in this affidavit, subject to the provisions and penalties of 18 U.S.C. 1001 pertaining to the filing of false, fictitious, or fraudulent statements with the United States, are true and correct according to the best of my knowledge, information and belief.


4. Owner's name and address (If not shown in Items 1-3 above). _____

5. That I am personally acquainted with the mining claim(s). The work and improvements were made by and at the expense of the owner(s) of said claim(s). Said contiguous group of claims, listed on this document, are situated in the

Cunningham (optional) Mining District; La Paz County, Arizona.

Line No.	AMC NUMBER	CLAIM/SITE NAME	COUNTY RECORDER DATA (If available)	TWP	RNG	SEC
1.	312171	PJ1	91 / 1295	7N	13W	27
2.	312172	PJ2	91 / 1296	7N	13W	34
3.	312173	PJ3	91 / 1297	7N	13W	34
4.	312174	PJ4	91 / 1298	7N	13W	27
5.	312175	PJ5	91 / 1299	7N	13W	27
6.	312176	PJ6	91 / 1300	7N	13W	27

ENTERED INTO COMPUTER
1/18/04 AB



6. That between the dates starting at 12 o'clock noon on September 1, 2004 and ending at 12 o'clock noon on September 1, 2005 at least \$ 2500.00 dollars worth of work and improvements were done and performed upon said claim(s) or upon one or more of a contiguous group of claims for the benefit of all, wholly or partly outside of a contiguous group of claims for the benefit of all, not including the location work.

7. That the following persons were employed to perform the work and improvements described herein: _____

John & Margaret Escapule, Don Weber, Fred Kendall, Scott Davis

8. That the work and improvements performed were: _____

Geological Survey & Report, Assays, Trench Work, and Reclamation

9. Dated: 12/28/05 Signature: Margaret R. Escapule
John W. Escapule

SUBSCRIBED AND SWORN TO before me, a Notary Public, this 28th day of DECEMBER 20 05

By: _____

Notary Public Sharon L. Sacco



Notary Public State of Arizona
Cochise County
Sharon L. Sacco
Expires January 30, 2007

My Commission Expires 1-30-07

No. of Claims 6 X \$5 = 30⁰⁰
Check No. 2167 Init. Q
Receipt No. _____
For BLM Use Only

**United States Department of the Interior
Bureau of Land Management**

BUSINESS & SUPPORT SVCS DIV
ONE N CENTRAL AVE
PHOENIX, AZ 85004 -2203
Phone: (602) 417-9200

Receipt	
No:	1210083

Transaction #: 1250793
Date of Transaction: 12/30/2005

CUSTOMER:	JOHN H ESCAPULE 1563 W PATTON RD SAINT DAVID,AZ 85630
-----------	-------------------------------------------------------------

LINE #	QTY	DESCRIPTION	REMARKS	UNIT PRICE	TOTAL
1	1.00	LOCATABLE MINERALS / MINING CLAIMS-NOT NEW-UNADJUD,ONE AUTH NO. ONLY / MINING CLAIM MONEY RECEIVED (455) CASES: AMC312171/\$30.00	POL 2005/6	- n/a -	30.00
TOTAL:					\$30.00

PAYMENT INFORMATION				
1	AMOUNT:	\$30.00	POSTMARKED:	12/28/2005
	TYPE:	CHECK	RECEIVED:	12/29/2005
	CHECK NO:	2167		
	NAME:	ESCAPULE, PEG 1563 W PATTON RD SAINT DAVID AZ 85630		

REMARKS
NOTICE SENT

This receipt was generated by the automated BLM Collections and Billing System and is a paper representation of a portion of the official electronic record contained therein.

**United States Department of the Interior
Bureau of Land Management
BUSINESS & SUPPORT SVCS DIV
ONE N CENTRAL AVE
PHOENIX, AZ 85004 -2203
Phone: (602) 417-9200**

Receipt

No: 1216942

Transaction #: 1257979	
Date of Transaction: 01/17/2006	
CUSTOMER:	JOHN H ESCAPULE 1563 W PATTON RD SAINT DAVID, AZ 85630

LINE #	QTY	DESCRIPTION	REMARKS	UNIT PRICE	TOTAL
1	1.00	LOCATABLE MINERALS / MINING CLAIMS- NOT NEW-UNADJUD, ONE AUTH NO. ONLY / MINING CLAIM MONEY RECEIVED (455) CASES: AMC312171/\$30.00	SUPPL PYMNT	- n/a -	30.00
TOTAL:					\$30.00

PAYMENT INFORMATION					
1	AMOUNT:	\$30.00	POSTMARKED:	01/09/2006	
	TYPE:	CHECK	RECEIVED:	01/11/2006	
	CHECK NO:	2183			
	NAME:	ESCAPULE, PEG 1563 W PATTON RD SAINT DAVID AZ 85630			

REMARKS	

This receipt was generated by the automated BLM Collections and Billing System and is a paper representation of a portion of the official electronic record contained therein.

UNITED STATES
DEPARTMENT OF THE INTERIOR
BUREAU OF LAND MANAGEMENT

FORM APPROVED
OMB NO. 1004-0114
Expires: March 31, 1997

587

MAINTENANCE FEE PAYMENT WAIVER CERTIFICATION

This small miner waiver is filed to hold the claims/sites listed below for the assessment year beginning at noon on the first September 1 following the official filing of this form with BLM.

The undersigned owner(s) of the mining claims/sites listed below hereby certify under penalty of 18 U.S.C. 1001 and 43 U.S.C. 1212 that:

I/We control, or will control, ten or fewer mining claims/sites located and maintained on Federal land in the United States of America on the August 31 that is one day before the beginning of the assessment year indicated in line one above.

I/We have/will performed/perform assessment work upon the claims listed below for the current assessment year as of the August 31 indicated in line three above. This work meets the requirements of the General Mining Law of 1872, as amended; the Act of August 10, 1993; and the regulations at 43 CFR 3833 and 3850. Such work will be described on our affidavit of labor.

Amc 312171

The mining claims and sites for which the above waiver from payment of the maintenance fees is made are:

CLAIM NAME	BLM RECORDATION SERIAL NUMBER
1. PJ#1 THROUGH #6	312171 thru 312176
2.	
3.	
4.	
5.	
6.	
7.	
8.	
9.	
10.	

All owner(s) of the above mining claims and sites are filing for this waiver.

I/We understand and acknowledge that pursuant to 43 U.S.C. 1212 and 18 U.S.C. 1001, the filing of a false, fictitious, or fraudulent document with the Bureau of Land Management may result in a fine of up to \$10,000, a prison term not to exceed five years, or both.

JOHN H. ESCAPULE
(Owner's Name - Please Print)

John H. Escapule
(Owner's Signature)

1563 W. PATTON ST.
(Street or P.O. Box)

SAINT DAVID AZ 85630
(City) (State) (Zip Code)

MARGARET R. ESCAPULE
(Owner's Name - Please Print)

Margaret R. Escapule
(Owner's Signature)

1563 W. PATTON ST.
(Street or P.O. Box)

SAINT DAVID AZ 85630
(City) (State) (Zip Code)

(Owner's Name - Please Print)

(Owner's Signature)

(Street or P.O. Box)

(City) (State) (Zip Code)

(Owner's Name - Please Print)

(Owner's Signature)

(Street or P.O. Box)

(City) (State) (Zip Code)

(Continued on reverse)

ENTERED INTO COMPUTER
10/24/05 aeb

(Owner's Name - Please Print)	(Owner's Signature)
(Street or P.O. Box)	(City) (State) (Zip Code)
(Owner's Name - Please Print)	(Owner's Signature)
(Street or P.O. Box)	(City) (State) (Zip Code)
(Owner's Name - Please Print)	(Owner's Signature)
(Street or P.O. Box)	(City) (State) (Zip Code)
(Owner's Name - Please Print)	(Owner's Signature)
(Street or P.O. Box)	(City) (State) (Zip Code)

INSTRUCTIONS

1. This certification of waiver from payment of maintenance fees is made under the provisions of the Act of August 10, 1993 (107 Stat. 312 [1993]), and §1744 of Title 43 and §28-28k of Title 30 of the United States Code; and the regulations thereunder (43 CFR 3833 and 3850).
2. This waiver must be filed in advance of the assessment year for which a waiver is sought, but in no event be filed later than the August 31st preceding the assessment year for which the waiver is sought.
3. You must still record your affidavit of assessment work for claims listed and/or Notices of Intention to Hold for any sites listed with the BLM by each December 30th, and the local recording office under State law, as in the past.
4. This waiver must be filed in the BLM State Office where the mining claims are recorded.
5. If the claims and sites are located in more than one State, a separate waiver form must be filed in each State in which they are held. The total number of claims and sites listed on separate waiver forms cannot exceed ten.
6. All claim names and Bureau of Land Management (BLM) serial numbers must be listed for all mining claims and sites for which a waiver is sought.
7. All owners and their addresses must be listed.
8. This waiver form must be signed by all of the owners or their designated agent. If an agent is designated, a statement appointing the agent, must be submitted with this certification, if a designation of agent is not currently on file with the BLM State office where your claims and sites are recorded.
9. Mining claims and sites held by a husband and wife, either jointly or individually, or their children under the age of discretion, shall be counted towards the 10 claim limit. Mining claims and sites held in co-ownership, or by an association of locators, by a partnership, or by a corporation shall be counted towards the 10 claim limit for claimants that have an interest in these entities.
10. Failure to pay the maintenance fee or meet the requirements for waiver from payment of the maintenance fee by any August 31st deadline for the following assessment year shall cause the mining claims and sites to be declared null and void.

NOTICE

The Privacy Act of 1974 and the regulation in 43 CFR 2.48(d) provide that you be furnished the following information in connection with the information required by this certification of exemption from rental fees form.

AUTHORITY: 30 U.S.C. 28-28e; 43 U.S.C. 1201, 1740, and 1744; and the Act of August 10, 1993 (107 Stat. 312); 43 CFR 3833 and 3850.

PRINCIPLE PURPOSE: This information is to be used to verify that the owner(s) of a mining claim has complied with the Act of August 10, 1993 (107 Stat. 312), and is entitled to perform assessment work in lieu of paying the maintenance fee for the mining claims listed on this form.

ROUTINE USE: (1) Adjudication of the claimant(s) certification of waiver from paying the maintenance fee otherwise required by the Act of August 10, 1993 (107 Stat. 312). (2) Disclosure may be made to appropriate Federal agencies when location is made within the agency's geographic area of responsibility. (3) Information from the record and/or the record will be transferred to the appropriate Federal, State, or local agency, or a member of the public in response to a specific request for pertinent information. (4) Information may also be provided to the

Department of Justice or in a proceeding before a court or adjudicative body; or to Federal, State, local or foreign agencies when needed for enforcement of civil or criminal codes or applicable regulations concerning title rights upon the public land.

EFFECT OF NOT PROVIDING INFORMATION: Disclosure of this information is required by the Act of August 10, 1993 (107 Stat. 312) and 43 CFR 3833 for those owner(s) wishing to take the small miners waiver allowed under 43 CFR 3833 and 3850. Failure to supply the information required in this form to support the owner(s) certification of waiver from payment of the otherwise required maintenance fees will result in the waiver being disallowed and the mining claims declared null and void by the Bureau of Land Management (BLM).

The Paperwork Reduction Act of 1980 (44 U.S.C. 3501, et seq.) requires us to tell you that:

This information is being collected to allow the BLM to determine if you qualify for a waiver from the payment of \$100 per mining claim maintenance fee established by the Act of August 10, 1993 (107 Stat. 312) and the implementing regulations at 43 CFR 3833 and 3850. A response to this request is required in accordance with the statute (107 Stat. 312) to retain your benefit.

BURDEN HOURS STATEMENT

Public reporting burden for this form is estimated to average 5 minutes per response, including time to review instructions, gathering and maintaining data, and completing and reviewing the form. Direct comments regarding this burden estimate, or any other aspect of this form, to the Department of the Interior, Bureau of Land Management, Information Collection Clearance Officer (871), 1849 C Street, N.W., Washington, D.C. 20240; and the Office of Management and Budget, Paperwork Reduction Project (1004-0114), Washington, D.C. 20503.

FOR OFFICIAL USE ONLY

RECEIVED
BUREAU OF
LAND MANAGEMENT

2005 AUG 31 P 12:49

AMC 312171

A3850-1(NOV.2001)

Return Document to:
John H. & Margaret R. Escapule
1563 W. Patton Rd.
St. David, AZ 85630
Telephone: 520-720-4215

No. of Claims: <u>3</u>	x \$5 = <u>15.00</u>
Receipt No.: _____	Check No.: <u>1674</u>
Init: <u>C</u>	
FOR BLM USE ONLY	

- AFFIDAVIT OF PERFORMANCE OF ANNUAL WORK.** Also fill in Items 1 through 9 and the reverse side of this document.
- NOTICE OF INTENTION TO HOLD.** I intend to hold the claims(s)/site(s) listed on the reverse side of this document for the calendar year 20____. Also fill in Items 1 through 4 and Item 9.

Notices of Intention to Hold are for mill sites and tunnel sites or for mining claims when assessment work has not been done regardless of whether the annual assessment has been suspended, deferred, or not yet accrued. The filing of a Notice of Intention to Hold shall not relieve the owner of complying with federal and state laws pertaining to the performance of annual assessment work. Notices of Intention to Hold for mill sites or tunnel sites need not be county recorded. For mining claims the form filed with the Bureau of Land Management (BLM) must be identical to the one that was or will be filed with the county.

Evidence of Annual Assessment Work or a Notice of Intention to Hold must be filed each calendar year following the calendar year in which the claim/site was located. **All claims listed on a single affidavit must be contiguous.**

1. State of Arizona, County of La Paz ss: _____
2. I, (Name) John H. Escapule & Margaret R. Escapule
3. Reside at (Address) 1563 W. Patton Rd.
City St. David, County Cochise, State AZ Zip 85630

being duly sworn, deposes and says that he/she is a citizen of the United States, more than eighteen years of age, that all of the facts set forth in this affidavit/notice, subject to the provisions and penalties of 18 U.S.C. 1001 pertaining to the filing of false, fictitious, or fraudulent statements with the United States, are true and correct according to the best of my knowledge, information and belief.

4. Owner's name and address (If not shown in Items 1-3 above). Check here if this is a change of address.

5. That I am personally acquainted with the mining claim(s). The work and improvements were made by and at the expense of the owner(s) of said claim(s). Said contiguous group of claims, listed on the reverse side of this document, are situated in the Cunningham Mining District, La Paz County, Arizona.

6. That between the dates starting at 12 o'clock noon on September 1, 2003 and ending at 12 o'clock noon on September 1, 2004 at least \$ 8,000.00 Dollars worth of work and improvements were done and performed upon said claim(s) or upon one or more of a contiguous group of claims for the benefit of all, or wholly or partly outside of a contiguous group of claims for the benefit of all, not including the location work.

7. That the following persons were employed to perform the work and improvements described herein: DON HEARN, FRED KENDALL, DON WEBER, JOHN H. & MARGARET R. ESCAPULE

ENTERED IN COMPUTER
11/6/05 DWH

8. That the work and improvements performed were: Concentration mill changeover from sluice system testing to 15-ton concentration pilot plant, Trenching for vein structure and assay samples, backfill of trenches upon completion, Installation of 1000' water line (1/2" diameter) to upper well, Routine maintenance of machinery, equipment + facilities, Fuel & labor costs

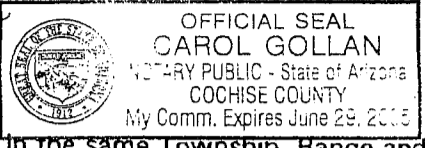
9. Dated: Dec 27, 2004 Signature: John H. Escapula Margaret R. Escapula

SUBSCRIBED AND SWORN TO before me, a Notary Public, this 27 day of December, 2004

by JOHN H. ESCAPULA and MARGARET R. ESCAPULA

Notary Public Carol Gollan

MY COMMISSION EXPIRES _____



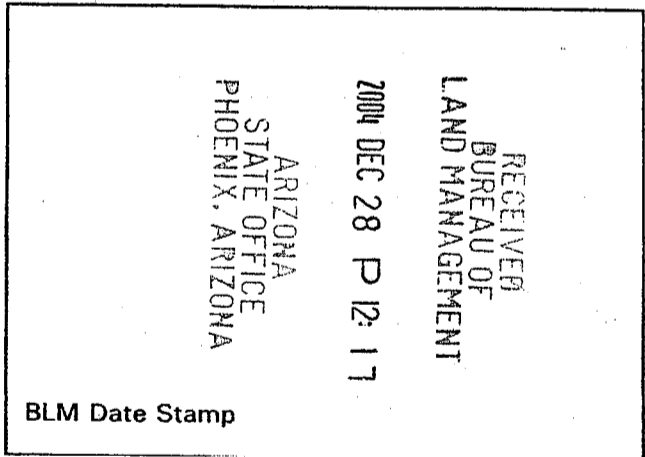
If the claims/sites have consecutive BLM numbers and are in the same Township, Range and Section(s), they may be listed as follows:

Claim/Site Name	Serial Number	Dkt/Pg or Record # of Orig Location Notice	TWN SHP	RNG	SEC(S)
Sample 1 - 10	A MC 19640 - 49	Dkt/Pg 1025/1-10 Recording #9106173-82	4N	20W	36
<u>PJ#1</u>	<u>312171</u>	<u>91/1295</u>	<u>7N</u>	<u>13W</u>	<u>27</u>
<u>PJ#2-3</u>	<u>312172-3</u>	<u>91/1296-7</u>	<u>7N</u>	<u>13W</u>	<u>34</u>
<u>PJ#4-6</u>	<u>312174-6</u>	<u>91/1298-1300</u>	<u>7N</u>	<u>13W</u>	<u>27</u>

BLM requires a \$5 nonrefundable service charge for each mining claim, mill site or tunnel site payable on or before December 30th (not the 31st). Mail to:

Bureau of Land Management
222 North Central Avenue
Phoenix, Arizona 85004-2203
602-417-9200
www.az.blm.gov

This form is for the purpose of complying with the laws of the United States Department of the Interior, Bureau of Land Management and the State of Arizona pertaining to assessment work and/or notice of intention to hold. 30 U.S.C. 28, 43 CFR 3833.2, ARS 27-208. Subject to Paperwork Reduction Act and Privacy Act statements available at the BLM AZ State Office. This form is not copyrighted. It may be reproduced without permission.





Login ID 202
Entry Date 01/05/2005
Total Amount \$15.00

Original Order Items

Line	Order#	AuthNos	TransDate	Action	Amount	B Org	R Or
1	1042463	<input type="text"/>	12/29/2004	OVERPAYMENT OF MORE THAN \$1 (455)	\$15.00	AZ950	AZ95

Order Items To Be Generated for Transfer

Line	Order#	AuthNos	TransDate	Action	Amount	B C
1	1042463	<input type="text"/>	1/5/2005	OVERPAYMENT OF MORE THAN \$1 (455)	\$-15.00	AZ9
2	1042463	AMC312171	1/5/2005	MINING CLAIM MONEY RECEIVED (455)	\$15.00	AZ9

*transferred to
 AMC 312171*

check on Thursday

United States Department of the Interior
Bureau of Land Management
 BUSINESS & SUPPORT SVCS DIV
 222 N CENTRAL AVE
 PHOENIX, AZ 85004 -2203
 Phone: (602) 417-9200

Receipt	
No:	1006811

Transaction #: 1042463
Date of Transaction: 12/29/2004
CUSTOMER: JOHN H ESCAPULE 1563 W PATTON RD SAINT DAVID,AZ 85630

LINE #	QTY	DESCRIPTION	REMARKS	UNIT PRICE	TOTAL
1	1.00	LOCATABLE MINERALS / MINING CLAIMS-NOT NEW-UNADJUD,ONE AUTH NO. ONLY / MINING CLAIM MONEY RECEIVED (455) CASES: AMC312171/\$15.00	POL 2004 -3	- n/a -	15.00
2	1.00	OVERPAYMENT / OVERPAYMENT OF FEES / OVERPAYMENT OF MORE THAN \$1 (455)		- n/a -	15.00
TOTAL:					\$30.00

PAYMENT INFORMATION				
1	AMOUNT:	\$30.00	POSTMARKED:	N/A
	TYPE:	CHECK	RECEIVED:	12/28/2004
	CHECK NO:	1674		
	NAME:	ESCAPULE, PEG 1563 W PATTON RD SAINT DAVID AZ 85630		

REMARKS

This receipt was generated by the automated BLM Collections and Billing System and is a paper representation of a portion of the official electronic record contained therein.

UNITED STATES
DEPARTMENT OF THE INTERIOR
BUREAU OF LAND MANAGEMENT

FORM APPROVED
OMB NO. 1004-0114
Expires: March 31, 1997

531

MAINTENANCE FEE PAYMENT WAIVER CERTIFICATION

This small miner waiver is filed to hold the claims/sites listed below for the assessment year beginning at noon on the first September 1 following the official filing of this form with BLM.

The undersigned owner(s) of the mining claims/sites listed below hereby certify under penalty of 18 U.S.C. 1001 and 43 U.S.C. 1212 that:

I/We control, or will control, ten or fewer mining claims/sites located and maintained on Federal land in the United States of America on the August 31 that is one day before the beginning of the assessment year indicated in line one above.

I/We have/will performed/perform assessment work upon the claims listed below for the current assessment year as of the August 31 indicated in line three above. This work meets the requirements of the General Mining Law of 1872, as amended; the Act of August 10, 1993; and the regulations at 43 CFR 3833 and 3850. Such work will be described on our affidavit of labor.

AMC 312171

The mining claims and sites for which the above waiver from payment of the maintenance fees is made are:

CLAIM NAME	BLM RECORDATION SERIAL NUMBER
1. PJ# 1 - PJ# 6	312171 - 312176
2.	
3.	
4.	
5.	
6.	
7.	
8.	
9.	
10.	

RECEIVED
BUREAU OF
LAND MANAGEMENT
2004 AUG 31 A 9:58
ARIZONA
STATE OFFICE
PHOENIX, ARIZONA

All owner(s) of the above mining claims and sites are filing for this waiver.

I/We understand and acknowledge that pursuant to 43 U.S.C. 1212 and 18 U.S.C. 1001, the filing of a false, fictitious, or fraudulent document with the Bureau of Land Management may result in a fine of up to \$10,000, a prison term not to exceed five years, or both.

JOHN H. ESCAPULE
(Owner's Name - Please Print)

John H. Escapule
(Owner's Signature)

1563 W. PATTON
(Street or P.O. Box)

ST. DAVID AZ 85630
(City) (State) (Zip Code)

MARGARET R. ESCAPULE
(Owner's Name - Please Print)

Margaret R. Escapule
(Owner's Signature)

1563 W. PATTON
(Street or P.O. Box)

ST. DAVID AZ 85630
(City) (State) (Zip Code)

(Owner's Name - Please Print)

(Owner's Signature)

(Street or P.O. Box)

(City) (State) (Zip Code)

(Owner's Name - Please Print)

(Owner's Signature)

(Street or P.O. Box)

(City) (State) (Zip Code)

RE 10/20/04
ENTERED IN COMPUTER

(Owner's Name - Please Print)	(Owner's Signature)		
(Street or P.O. Box)	(City)	(State)	(Zip Code)
(Owner's Name - Please Print)	(Owner's Signature)		
(Street or P.O. Box)	(City)	(State)	(Zip Code)
(Owner's Name - Please Print)	(Owner's Signature)		
(Street or P.O. Box)	(City)	(State)	(Zip Code)
(Owner's Name - Please Print)	(Owner's Signature)		
(Street or P.O. Box)	(City)	(State)	(Zip Code)

INSTRUCTIONS

1. This certification of waiver from payment of maintenance fees is made under the provisions of the Act of August 10, 1993 (107 Stat. 312 [1993]), and §1744 of Title 43 and §28-28k of Title 30 of the United States Code; and the regulations thereunder (43 CFR 3833 and 3850).
2. This waiver must be filed in advance of the assessment year for which a waiver is sought, but in no event be filed later than the August 31st preceding the assessment year for which the waiver is sought.
3. You must still record your affidavit of assessment work for claims listed and/or Notices of Intention to Hold for any sites listed with the BLM by each December 30th, and the local recording office under State law, as in the past.
4. This waiver must be filed in the BLM State Office where the mining claims are recorded.
5. If the claims and sites are located in more than one State, a separate waiver form must be filed in each State in which they are held. The total number of claims and sites listed on separate waiver forms cannot exceed ten.
6. All claim names and Bureau of Land Management (BLM) serial numbers must be listed for all mining claims and sites for which a waiver is sought.
7. All owners and their addresses must be listed.
8. This waiver form must be signed by all of the owners or their designated agent. If an agent is designated, a statement appointing the agent, must be submitted with this certification, if a designation of agent is not currently on file with the BLM State office where your claims and sites are recorded.
9. Mining claims and sites held by a husband and wife, either jointly or individually, or their children under the age of discretion, shall be counted towards the 10 claim limit. Mining claims and sites held in co-ownership, or by an association of locators, by a partnership, or by a corporation shall be counted towards the 10 claim limit for claimants that have an interest in these entities.
10. Failure to pay the maintenance fee or meet the requirements for waiver from payment of the maintenance fee by any August 31st deadline for the following assessment year shall cause the mining claims and sites to be declared null and void.

NOTICE

The Privacy Act of 1974 and the regulation in 43 CFR 2.48(d) provide that you be furnished the following information in connection with the information required by this certification of exemption from rental fees form.

AUTHORITY: 30 U.S.C. 28-28e; 43 U.S.C. 1201, 1740, and 1744; and the Act of August 10, 1993 (107 Stat. 312); 43 CFR 3833 and 3850.

PRINCIPLE PURPOSE: This information is to be used to verify that the owner(s) of a mining claim has complied with the Act of August 10, 1993 (107 Stat. 312), and is entitled to perform assessment work in lieu of paying the maintenance fee for the mining claims listed on this form.

ROUTINE USE: (1) Adjudication of the claimant(s) certification of waiver from paying the maintenance fee otherwise required by the Act of August 10, 1993 (107 Stat. 312). (2) Disclosure may be made to appropriate Federal agencies when location is made within the agency's geographic area of responsibility. (3) Information from the record and/or the record will be transferred to the appropriate Federal, State, or local agency, or a member of the public in response to a specific request for pertinent information. (4) Information may also be provided to the

Department of Justice or in a proceeding before a court or adjudicative body; or to Federal, State, local or foreign agencies when needed for enforcement of civil or criminal codes or applicable regulations concerning title rights upon the public land.

EFFECT OF NOT PROVIDING INFORMATION: Disclosure of this information is required by the Act of August 10, 1993 (107 Stat. 312) and 43 CFR 3833 for those owner(s) wishing to take the small miners waiver allowed under 43 CFR 3833 and 3850. Failure to supply the information required in this form to support the owner(s) certification of waiver from payment of the otherwise required maintenance fees will result in the waiver being disallowed and the mining claims declared null and void by the Bureau of Land Management (BLM).

The Paperwork Reduction Act of 1980 (44 U.S.C. 3501, et seq.) requires us to tell you that:

This information is being collected to allow the BLM to determine if you qualify for a waiver from the payment of \$100 per mining claim maintenance fee established by the Act of August 10, 1993 (107 Stat. 312) and the implementing regulations at 43 CFR 3833 and 3850. A response to this request is required in accordance with the statute (107 Stat. 312) to retain your benefit.

BURDEN HOURS STATEMENT

Public reporting burden for this form is estimated to average 5 minutes per response, including time to review instructions, gathering and maintaining data, and completing and reviewing the form. Direct comments regarding this burden estimate, or any other aspect of this form, to the Department of the Interior, Bureau of Land Management, Information Collection Clearance Officer (871), 1849 C Street, N.W., Washington, D.C. 20240; and the Office of Management and Budget, Paperwork Reduction Project (1004-0114), Washington, D.C. 20503.

FOR OFFICIAL USE ONLY

ESCAPULE



1563 W. PATTON

ST. DAVID, AZ 85630

RECEIVED
BUREAU OF
LAND MANAGEMENT

2004 FEB 13 A 9:04

ARIZONA
STATE OFFICE
PHOENIX, ARIZONA



US DEPT. OF THE INTERIOR
BUREAU OF LAND MANAGEMENT
ARIZONA STATE OFFICE
222 N. CENTRAL AVE.
PHOENIX, AZ 85004-2203

ATTN: ROBERT

85004+2203



Return Document to:

John H. & Margaret R. Escapule
1563 W. Patton Rd.
St. David, AZ 85630
Telephone: 520-720-4215

A3850-1(NOV.2001)

No. of Claims: <u>6</u>	x \$5 = <u>30⁰⁰</u>
Receipt No.: _____	Check No.: <u>1293</u>
Init: <u>G</u>	FOR BLM USE ONLY

AFFIDAVIT OF PERFORMANCE OF ANNUAL WORK. Also fill in Items 1 through 9 and the reverse side of this document.

NOTICE OF INTENTION TO HOLD. I intend to hold the claims(s)/site(s) listed on the reverse side of this document for the calendar year 2003. Also fill in Items 1 through 4 and Item 9.

Notices of Intention to Hold are for mill sites and tunnel sites or for mining claims when assessment work has not been done, regardless of whether the annual assessment has been suspended, deferred, or not yet accrued. The filing of a Notice of Intention to Hold shall not relieve the owner of complying with federal and state laws pertaining to the performance of annual assessment work. Notices of Intention to Hold for mill sites or tunnel sites need not be county recorded. For mining claims the form filed with the Bureau of Land Management (BLM) must be identical to the one that was or will be filed with the county.

Evidence of Annual Assessment Work or a Notice of Intention to Hold must be filed each calendar year following the calendar year in which the claim/site was located. **All claims listed on a single affidavit must be contiguous.**

1. State of Arizona, County of La Paz ss:
2. I, (Name) John H. Escapule & Margaret R. Escapule
3. Reside at (Address) 1563 W. Patton Rd.
City St. David, County Cochise, State AZ Zip 85630

being duly sworn, deposes and says that he/she is a citizen of the United States, more than eighteen years of age, that all of the acts set forth in this affidavit/notice, subject to the provisions and penalties of 18 U.S.C. 1001 pertaining to the filing of false, fictitious, or fraudulent statements with the United States, are true and correct according to the best of my knowledge, information and belief.

4. Owner's name and address (If not shown in Items 1-3 above). Check here if this is a change of address.

5. That I am personally acquainted with the mining claim(s). The work and improvements were made by and at the expense of the owner(s) of said claim(s). Said contiguous group of claims, listed on the reverse side of this document, are situated in the Cunningham Mining District, La Paz County, Arizona.

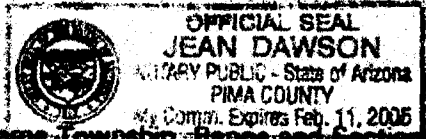
6. That between the dates starting at 12 o'clock noon on September 1, 2002 and ending at 12 o'clock noon on September 2003 at least \$ 7000.00 Dollars worth of work and improvements were done and performed upon said claim(s) or upon one or more of a contiguous group of claims for the benefit of all, or wholly or partly outside of a contiguous group of claims for the benefit of all, not including the location work.

7. That the following persons were employed to perform the work and improvements described herein: owners,
Scott Davis, Fred Kendall

8. That the work and improvements performed were: Opening & Exposure of veins, roads to mining sites, test processing for concentration and possible flotation milling processes, improvement of upper well, road maintenance

9. Dated: Dec 22, 2003 Signature: Margaret R. Escapula John H. Escapula

SUBSCRIBED AND SWORN TO before me, a Notary Public, this 22 day of Dec, 2003
 by Margaret R. Escapula & John H. Escapula
 Notary Public [Signature]
 MY COMMISSION EXPIRES 2-11-2005



If the claims/sites have consecutive BLM numbers and are in the same Township, Range and Section(s), they may be listed as follows:

Sample 1 - 10	A MC 19640 - 49	Dkt/Pg 1025/1-10 Recording #9106173-82	4N 20W 36
Claim/Site Name	Serial Number	Dkt/Pg or Record # of Orig Location Notice	TWN SHP RNG SEC(S)
<u>PJ#1</u>	<u>312171</u>	<u>91/1295</u>	<u>7N 13W 27</u>
<u>PJ#2-3</u>	<u>312172-3</u>	<u>91/1296-7</u>	<u>7N 13W 34</u>
<u>PJ#4-6</u>	<u>312174-6</u>	<u>91/1298-1300</u>	<u>7N 13W 27</u>

RECEIVED
 BUREAU OF
 LAND MANAGEMENT
 2004 FEB 3 A 10:21
 ARIZONA
 STATE OFFICE
 PHOENIX, ARIZONA

BLM requires a \$5 nonrefundable service charge for each mining claim, mill site or tunnel site payable on or before December 30th (not the 31st). Mail to:

Bureau of Land Management
 222 North Central Avenue
 Phoenix, Arizona 85004-2203
 602-417-9200
 www.az.blm.gov

This form is for the purpose of complying with the laws of the United States Department of the Interior, Bureau of Land Management and the State of Arizona pertaining to assessment work and/or notice of intention to hold. 30 U.S.C. 28, 43 CFR 3833.2, ARS 27-208. Subject to Paperwork Reduction Act and Privacy Act statements available at the BLM AZ State Office. This form is not copyrighted. It may be reproduced without permission.

RECEIVED
 BUREAU OF
 LAND MANAGEMENT
 2003 DEC 24 A 9:40
 ARIZONA
 STATE OFFICE
 PHOENIX, ARIZONA
 BLM Date Stamp

United States Department of the Interior
Bureau of Land Management
 BUSINESS & SUPPORT SVCS DIV
 222 N CENTRAL AVE
 PHOENIX, AZ 85004 -2203
 Phone: (602) 417-9200

Receipt	
No:	805291

Transaction #: 836131
Date of Transaction: 12/29/2003
CUSTOMER: JOHN ESCAPULE 1563 W PATTON SAINT DAVID,AZ 85630

LINE #	QTY	DESCRIPTION	REMARKS	UNIT PRICE	TOTAL
1	1.00	LOCATABLE MINERALS / MINING CLAIMS-NOT NEW-UNADJUD,ONE AUTH NO. ONLY / MINING CLAIM MONEY RECEIVED (455) CASES: AMC312171/\$30.00	POL 2003 (6)	- n/a -	30.00
TOTAL:					\$30.00

PAYMENT INFORMATION		
1	AMOUNT: \$30.00	POSTMARKED: 12/22/2003
	TYPE: CHECK	RECEIVED: 12/24/2003
	CHECK NO: 1293	
	NAME: ESCAPULE, PEG 1563 W PATTON SAINT DAVID AZ 85630	

REMARKS

This receipt was generated by the automated BLM Collections and Billing System and is a paper representation of a portion of the official electronic record contained therein.

UNITED STATES
DEPARTMENT OF THE INTERIOR
BUREAU OF LAND MANAGEMENT

MAINTENANCE FEE PAYMENT WAIVER CERTIFICATION

315
FORM APPROVED
OMB NO. 1004-0114
Expires: March 31, 1997
AMC 312171

This small miner waiver is filed to hold the claims/sites listed below for the assessment year beginning at noon on the first September 1 following the official filing of this form with BLM.

The undersigned owner(s) of the mining claims/sites listed below hereby certify under penalty of 18 U.S.C. 1001 and 43 U.S.C. 1212 that:

I/We control, or will control, ten or fewer mining claims/sites located and maintained on Federal land in the United States of America on the August 31 that is one day before the beginning of the assessment year indicated in line one above.

I/We have/will performed/perform assessment work upon the claims listed below for the current assessment year as of the August 31 indicated in line three above. This work meets the requirements of the General Mining Law of 1872, as amended; the Act of August 10, 1993; and the regulations at 43 CFR 3833 and 3850. Such work will be described on our affidavit of labor.

The mining claims and sites for which the above waiver from payment of the maintenance fees is made are:

CLAIM NAME	BLM RECORDATION SERIAL NUMBER
1. PJ #1 - 6 (91/1295-1300)	312171 to 312176
2.	
3.	
4.	
5.	
6.	
7.	
8.	
9.	
10.	

All owner(s) of the above mining claims and sites are filing for this waiver.

I/We understand and acknowledge that pursuant to 43 U.S.C. 1212 and 18 U.S.C. 1001, the filing of a false, fictitious, or fraudulent document with the Bureau of Land Management may result in a fine of up to \$10,000, a prison term not to exceed five years, or both.

JOHN H. ESCAPULE
(Owner's Name - Please Print)

John H. Escapule
(Owner's Signature)

1563 W. PATTON RD.
(Street or P.O. Box)

ST. DAVID AZ 857030
(City) (State) (Zip Code)

MARGARET R. ESCAPULE
(Owner's Name - Please Print)

Margaret R. Escapule
(Owner's Signature)

1563 W. PATTON RD.
(Street or P.O. Box)

ST. DAVID AZ 85630
(City) (State) (Zip Code)

(Owner's Name - Please Print)

(Owner's Signature)

(Street or P.O. Box)

(City) (State) (Zip Code)

(Owner's Name - Please Print)

(Owner's Signature)

(Street or P.O. Box)

(City) (State) (Zip Code)

(Continued on reverse)

ENTERED IN COMPUTER
9/11/03

(Owner's Name - Please Print)	(Owner's Signature)		
(Street or P.O. Box)	(City)	(State)	(Zip Code)
(Owner's Name - Please Print)	(Owner's Signature)		
(Street or P.O. Box)	(City)	(State)	(Zip Code)
(Owner's Name - Please Print)	(Owner's Signature)		
(Street or P.O. Box)	(City)	(State)	(Zip Code)
(Owner's Name - Please Print)	(Owner's Signature)		
(Street or P.O. Box)	(City)	(State)	(Zip Code)

INSTRUCTIONS

1. This certification of waiver from payment of maintenance fees is made under the provisions of the Act of August 10, 1993 (107 Stat. 312 [1993]), and §1744 of Title 43 and §28-28k of Title 30 of the United States Code; and the regulations thereunder (43 CFR 3833 and 3850).
2. This waiver must be filed in advance of the assessment year for which a waiver is sought, but in no event be filed later than the August 31st preceding the assessment year for which the waiver is sought.
3. You must still record your affidavit of assessment work for claims listed and/or Notices of Intention to Hold for any sites listed with the BLM by each December 30th, and the local recording office under State law, as in the past.
4. This waiver must be filed in the BLM State Office where the mining claims are recorded.
5. If the claims and sites are located in more than one State, a separate waiver form must be filed in each State in which they are held. The total number of claims and sites listed on separate waiver forms cannot exceed ten.
6. All claim names and Bureau of Land Management (BLM) serial numbers must be listed for all mining claims and sites for which a waiver is sought.
7. All owners and their addresses must be listed.
8. This waiver form must be signed by all of the owners or their designated agent. If an agent is designated, a statement appointing the agent, must be submitted with this certification, if a designation of agent is not currently on file with the BLM State office where your claims and sites are recorded.
9. Mining claims and sites held by a husband and wife, either jointly or individually, or their children under the age of discretion, shall be counted towards the 10 claim limit. Mining claims and sites held in co-ownership, or by an association of locators, by a partnership, or by a corporation shall be counted towards the 10 claim limit for claimants that have an interest in these entities.
10. Failure to pay the maintenance fee or meet the requirements for waiver from payment of the maintenance fee by any August 31st deadline for the following assessment year shall cause the mining claims and sites to be declared null and void.

NOTICE

The Privacy Act of 1974 and the regulation in 43 CFR 2.48(d) provide that you be furnished the following information in connection with the information required by this certification of exemption from rental fees form.

AUTHORITY: 30 U.S.C. 28-28e; 43 U.S.C. 1201, 1740, and 1744; and the Act of August 10, 1993 (107 Stat. 312); 43 CFR 3833 and 3850.

PRINCIPLE PURPOSE: This information is to be used to verify that the owner(s) of a mining claim has complied with the Act of August 10, 1993 (107 Stat. 312), and is entitled to perform assessment work in lieu of paying the maintenance fee for the mining claims listed on this form.

ROUTINE USE: (1) Adjudication of the claimant(s) certification of waiver from paying the maintenance fee otherwise required by the Act of August 10, 1993 (107 Stat. 312). (2) Disclosure may be made to appropriate Federal agencies when location is made within the agency's geographic area of responsibility. (3) Information from the record and/or the record will be transferred to the appropriate Federal, State, or local agency, or a member of the public in response to a specific request for pertinent information. (4) Information may also be provided to the

Department of Justice or in a proceeding before a court or adjudicative body; or to Federal, State, local or foreign agencies when needed for enforcement of civil or criminal codes or applicable regulations concerning title rights upon the public land.

EFFECT OF NOT PROVIDING INFORMATION: Disclosure of this information is required by the Act of August 10, 1993 (107 Stat. 312) and 43 CFR 3833 for those owner(s) wishing to take the small miners waiver allowed under 43 CFR 3833 and 3850. Failure to supply the information required in this form to support the owner(s) certification of waiver from payment of the otherwise required maintenance fees will result in the waiver being disallowed and the mining claims declared null and void by the Bureau of Land Management (BLM).

The Paperwork Reduction Act of 1980 (44 U.S.C. 3501, et seq.) requires us to tell you that:

This information is being collected to allow the BLM to determine if you qualify for a waiver from the payment of \$100 per mining claim maintenance fee established by the Act of August 10, 1993 (107 Stat. 312) and the implementing regulations at 43 CFR 3833 and 3850. A response to this request is required in accordance with the statute (107 Stat. 312) to retain your benefit.

BURDEN HOURS STATEMENT

Public reporting burden for this form is estimated to average 5 minutes per response, including time to review instructions, gathering and maintaining data, and completing and reviewing the form. Direct comments regarding this burden estimate, or any other aspect of this form, to the Department of the Interior, Bureau of Land Management, Information Collection Clearance Officer (871), 1849 C Street, N.W., Washington, D.C. 20240; and the Office of Management and Budget, Paperwork Reduction Project (1004-0114), Washington, D.C. 20503.

FOR OFFICIAL USE ONLY

2003 SEP 2 A 10:49
RECEIVED
BUREAU OF
LAND MANAGEMENT

Receipt No. 611587

LEAD FILE #'S _____

Trans No. 637743

AMC 312171

AMC Number	Code	Amount
312171 - 312176	480	30 ⁰⁰
TOTAL:		\$ 30 ⁰⁰

AMC Number	Code	Amount
TOTAL:		\$

Date of Doc 12/23/02

Date Entered: RE 1/15/03

Date of Rec't 12/23/02

Date Verified: 1/16/03 AB

Amount Rec'd \$ 30⁰⁰

Sent to Accts: " "

Amount Earned \$ 30⁰⁰

Date Earned: _____

- 480 POL
- 481 NOI
- 482 MAINT
- 396 TRANS
- 635 AMEND

NOTES:

RECEIVED A 1007

Return Document to:

A3850-1(NOV.2001)

John H. & Margaret R. Escapule
1563 W. Patton Rd.
St. David, AZ 85630
Telephone: 520-720-4215

No. of Claims: <u>6</u>	x \$5 = <u>30⁰⁰</u>
Receipt No.: _____	Check No.: <u>10908</u>
Init: <u>C</u>	
FOR BLM USE ONLY	

AFFIDAVIT OF PERFORMANCE OF ANNUAL WORK. Also fill in Items 1 through 9 and the reverse side of this document.

NOTICE OF INTENTION TO HOLD. I intend to hold the claims(s)/site(s) listed on the reverse side of this document for the calendar year 2002. Also fill in Items 1 through 4 and Item 9.

Notices of Intention to Hold are for mill sites and tunnel sites or for mining claims when assessment work has not been done, regardless of whether the annual assessment has been suspended, deferred, or not yet accrued. The filing of a Notice of Intention to Hold shall not relieve the owner of complying with federal and state laws pertaining to the performance of annual assessment work. Notices of Intention to Hold for mill sites or tunnel sites need not be county recorded. For mining claims the form filed with the Bureau of Land Management (BLM) must be identical to the one that was or will be filed with the county.

Evidence of Annual Assessment Work or a Notice of Intention to Hold must be filed each calendar year following the calendar year in which the claim/site was located. **All claims listed on a single affidavit must be contiguous.**

1. State of Arizona, County of La Paz ss:
2. I, (Name) John H. Escapule & Margaret R. Escapule
3. Reside at (Address) 1563 W. Patton Rd.
City St. David, County Cochise, State AZ Zip 85630

being duly sworn, deposes and says that he/she is a citizen of the United States, more than eighteen years of age, that all of the acts set forth in this affidavit/notice, subject to the provisions and penalties of 18 U.S.C. 1001 pertaining to the filing of false, fictitious, or fraudulent statements with the United States, are true and correct according to the best of my knowledge, information and belief.

4. Owner's name and address (If not shown in Items 1-3 above). Check here if this is a change of address.

5. That I am personally acquainted with the mining claim(s). The work and improvements were made by and at the expense of the owner(s) of said claim(s). Said contiguous group of claims, listed on the reverse side of this document, are situated in the Cunningham Mining District, La Paz County, Arizona.

6. That between the dates starting at 12 o'clock noon on September 1, 2001 and ending at 12 o'clock noon on September 2002 at least \$ 5120.00 Dollars worth of work and improvements were done and performed upon said claim(s) or upon one or more of a contiguous group of claims for the benefit of all, or wholly or partly outside of a contiguous group of claims for the benefit of all, not including the location work.

7. That the following persons were employed to perform the work and improvements described herein: Owners,
E. H. Escapule, Frank Copeland, Scott Davis

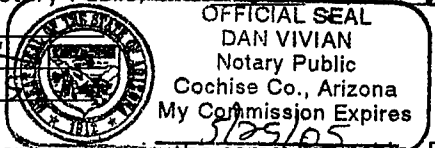
R2 1/15/03
ENTERED IN COMPUTER

3. That the work and improvements performed were: Maintenance and improvements to existing road; repair & testing of 2-stage processing plant for gold recovery; continue general cleanup of non-historical debris

4. Dated: DEC 6, 2002 Signature: John H. Escanle

SUBSCRIBED AND SWORN TO before me, a Notary Public, this 6th day of December, 2002

By John Escanle
Notary Public
MY COMMISSION EXPIRES 5/25/05




If the claims/sites have consecutive BLM numbers and are in the same Township, Range and Section(s), they may be listed as follows:

<u>Claim/Site Name</u>	<u>Serial Number</u>	<u>Dkt/Pg or Record # of Orig Location Notice</u>	<u>TWN SHP RNG SEC(S)</u>
<u>PJ#1</u>	<u>312171</u>	<u>91/1295</u>	<u>7N 13W 27</u>
<u>PJ#2-3</u>	<u>312172-3</u>	<u>91/1296-7</u>	<u>7N 13W 34</u>
<u>PJ#4-6</u>	<u>312174-6</u>	<u>91/1298-1300</u>	<u>7N 13W 27</u>

BLM requires a \$5 nonrefundable service charge for each mining claim, mill site or tunnel site payable on or before December 30th (not the 31st). Mail to:

Bureau of Land Management
222 North Central Avenue
Phoenix, Arizona 85004-2203
602-417-9200
www.az.blm.gov

This form is for the purpose of complying with the laws of the United States Department of the Interior, Bureau of Land Management and the State of Arizona pertaining to assessment work and/or notice of intention to hold. 30 U.S.C. 28, 43 CFR 3833.2, ARS 27-208. Subject to Paperwork Reduction Act and Privacy Act statements available at the BLM AZ State Office. This form is not copyrighted. It may be reproduced without permission.



United States Department of the Interior
 Bureau of Land Management
 BUSINESS & SUPPORT SVCS DIV
 222 N CENTRAL AVE
 PHOENIX, AZ 85004 -2203
 Phone: (602) 417-9200

Receipt	
No:	611587

Transaction #: 637743	
Date of Transaction: 12/23/2002	
CUSTOMER:	JOHN ESCAPULE 1563 W PATTON SAINT DAVID,AZ 85630

LINE #	QTY	DESCRIPTION	REMARKS	UNIT PRICE	TOTAL
1	1.00	LOCATABLE MINERALS / MINING CLAIMS-NOT NEW-UNADJUD,ONE AUTH NO. ONLY / MINING CLAIM MONEY RECEIVED (455) CASES: AMC312171/\$30.00	POL 2002 (6)	- n/a -	30.00
TOTAL:					\$30.00

PAYMENT INFORMATION			
1	AMOUNT:	\$30.00	POSTMARKED: 12/19/2002
	TYPE:	CHECK	RECEIVED: 12/23/2002
	CHECK NO:	10908	
	NAME:	ESCAPULE, PEG 1563 W PATTON SAINT DAVID AZ 85630	

REMARKS

This receipt was generated by the automated BLM Collections and Billing System and is a paper representation of a portion of the official electronic record contained therein.

UNITED STATES
DEPARTMENT OF THE INTERIOR
BUREAU OF LAND MANAGEMENT

345

FORM APPROVED
OMB NO. 1004-0114
Expires: March 31, 1997

MAINTENANCE FEE PAYMENT WAIVER CERTIFICATION

This small miner waiver is filed to hold the claims/sites listed below for the assessment year beginning at noon on the first September 1 following the official filing of this form with BLM.

The undersigned owner(s) of the mining claims/sites listed below hereby certify under penalty of 18 U.S.C. 1001 and 43 U.S.C. 1212 that:

I/We control, or will control, ten or fewer mining claims/sites located and maintained on Federal land in the United States of America on the August 31 that is one day before the beginning of the assessment year indicated in line one above.

I/We have/will performed/perform assessment work upon the claims listed below for the current assessment year as of the August 31 indicated in line three above. This work meets the requirements of the General Mining Law of 1872, as amended; the Act of August 10, 1993; and the regulations at 43 CFR 3833 and 3850. Such work will be described on our affidavit of labor.

AMC 312171

The mining claims and sites for which the above waiver from payment of the maintenance fees is made are:

CLAIM NAME	BLM RECORDATION SERIAL NUMBER
1. PJ #1	312171
2. PJ #2-3	312172-3
3. PJ #4-6	312174-6
4.	
5.	
6.	
7.	
8.	
9.	
10.	

RECEIVED
BUREAU OF
LAND MANAGEMENT
2002 SEP - 11 A 10 00
ARIZONA
STATE OFFICE
PHOENIX, ARIZONA

All owner(s) of the above mining claims and sites are filing for this waiver.

I/We understand and acknowledge that pursuant to 43 U.S.C. 1212 and 18 U.S.C. 1001, the filing of a false, fictitious, or fraudulent document with the Bureau of Land Management may result in a fine of up to \$10,000, a prison term not to exceed five years, or both.

John H. Escapule
(Owner's Name - Please Print)

John H. Escapule
(Owner's Signature)

1563 W. Patton Rd.
(Street or P.O. Box)

St. David AZ 85630
(City) (State) (Zip Code)

Margaret R. Escapule
(Owner's Name - Please Print)

Margaret R. Escapule
(Owner's Signature)

1563 W. Patton Rd.
(Street or P.O. Box)

St. David AZ 85630
(City) (State) (Zip Code)

(Owner's Name - Please Print)

(Owner's Signature)

(Street or P.O. Box)

(City) (State) (Zip Code)

(Owner's Name - Please Print)

(Owner's Signature)

(Street or P.O. Box)

(City) (State) (Zip Code)

(Continued on reverse)

ENTERED IN COMPUTER

9/9/02 MJK

(Owner's Name - Please Print)	(Owner's Signature)
(Street or P.O. Box)	(City) (State) (Zip Code)
(Owner's Name - Please Print)	(Owner's Signature)
(Street or P.O. Box)	(City) (State) (Zip Code)
(Owner's Name - Please Print)	(Owner's Signature)
(Street or P.O. Box)	(City) (State) (Zip Code)
(Owner's Name - Please Print)	(Owner's Signature)
(Street or P.O. Box)	(City) (State) (Zip Code)

INSTRUCTIONS

1. This certification of waiver from payment of maintenance fees is made under the provisions of the Act of August 10, 1993 (107 Stat. 312 [1993]), and §1744 of Title 43 and §28-28k of Title 30 of the United States Code; and the regulations thereunder (43 CFR 3833 and 3850).
2. This waiver must be filed in advance of the assessment year for which a waiver is sought, but in no event be filed later than the August 31st preceding the assessment year for which the waiver is sought.
3. You must still record your affidavit of assessment work for claims listed and/or Notices of Intention to Hold for any sites listed with the BLM by each December 30th, and the local recording office under State law, as in the past.
4. This waiver must be filed in the BLM State Office where the mining claims are recorded.
5. If the claims and sites are located in more than one State, a separate waiver form must be filed in each State in which they are held. The total number of claims and sites listed on separate waiver forms cannot exceed ten.
6. All claim names and Bureau of Land Management (BLM) serial numbers must be listed for all mining claims and sites for which a waiver is sought.
7. All owners and their addresses must be listed.
8. This waiver form must be signed by all of the owners or their designated agent. If an agent is designated, a statement appointing the agent, must be submitted with this certification, if a designation of agent is not currently on file with the BLM State office where your claims and sites are recorded.
9. Mining claims and sites held by a husband and wife, either jointly or individually, or their children under the age of discretion, shall be counted towards the 10 claim limit. Mining claims and sites held in co-ownership, or by an association of locators, by a partnership, or by a corporation shall be counted towards the 10 claim limit for claimants that have an interest in these entities.
10. Failure to pay the maintenance fee or meet the requirements for waiver from payment of the maintenance fee by any August 31st deadline for the following assessment year shall cause the mining claims and sites to be declared null and void.

NOTICE

The Privacy Act of 1974 and the regulation in 43 CFR 2.48(d) provide that you be furnished the following information in connection with the information required by this certification of exemption from rental fees form.

AUTHORITY: 30 U.S.C. 28-28e; 43 U.S.C. 1201, 1740, and 1744; and the Act of August 10, 1993 (107 Stat. 312); 43 CFR 3833 and 3850.

PRINCIPLE PURPOSE: This information is to be used to verify that the owner(s) of a mining claim has complied with the Act of August 10, 1993 (107 Stat. 312), and is entitled to perform assessment work in lieu of paying the maintenance fee for the mining claims listed on this form.

ROUTINE USE: (1) Adjudication of the claimant(s) certification of waiver from paying the maintenance fee otherwise required by the Act of August 10, 1993 (107 Stat. 312). (2) Disclosure may be made to appropriate Federal agencies when location is made within the agency's geographic area of responsibility. (3) Information from the record and/or the record will be transferred to the appropriate Federal, State, or local agency, or a member of the public in response to a specific request for pertinent information. (4) Information may also be provided to the

Department of Justice or in a proceeding before a court or adjudicative body; or to Federal, State, local or foreign agencies when needed for enforcement of civil or criminal codes or applicable regulations concerning title rights upon the public land.

EFFECT OF NOT PROVIDING INFORMATION: Disclosure of this information is required by the Act of August 10, 1993 (107 Stat. 312) and 43 CFR 3833 for those owner(s) wishing to take the small miners waiver allowed under 43 CFR 3833 and 3850. Failure to supply the information required in this form to support the owner(s) certification of waiver from payment of the otherwise required maintenance fees will result in the waiver being disallowed and the mining claims declared null and void by the Bureau of Land Management (BLM).

The Paperwork Reduction Act of 1980 (44 U.S.C. 3501, et seq.) requires us to tell you that:

This information is being collected to allow the BLM to determine if you qualify for a waiver from the payment of \$100 per mining claim maintenance fee established by the Act of August 10, 1993 (107 Stat. 312) and the implementing regulations at 43 CFR 3833 and 3850. A response to this request is required in accordance with the statute (107 Stat. 312) to retain your benefit.

BURDEN HOURS STATEMENT

Public reporting burden for this form is estimated to average 5 minutes per response, including time to review instructions, gathering and maintaining data, and completing and reviewing the form. Direct comments regarding this burden estimate, or any other aspect of this form, to the Department of the Interior, Bureau of Land Management, Information Collection Clearance Officer (871), 1849 C Street, N.W., Washington, D.C. 20240; and the Office of Management and Budget, Paperwork Reduction Project (1004-0114), Washington, D.C. 20503.

FOR OFFICIAL USE ONLY

UNITED STATES
DEPARTMENT OF THE INTERIOR
BUREAU OF LAND MANAGEMENT

455

FORM APPROVED
OMB NO. 1004-0114
~~Expires 01/01/99~~
455

MAINTENANCE FEE PAYMENT WAIVER CERTIFICATION

This small miner waiver is filed to hold the claims/sites listed below for the assessment year beginning at noon on the first September 1 following the official filing of this form with BLM.

The undersigned owner(s) of the mining claims/sites listed below hereby certify under penalty of 18 U.S.C. 1001 and 43 U.S.C. 1212 that:

I/We control, or will control, ten or fewer mining claims/sites located and maintained on Federal land in the United States of America on the August 31 that is one day before the beginning of the assessment year indicated in line one above.

I/We have/will performed/perform assessment work upon the claims listed below for the current assessment year as of the August 31 indicated in line three above. This work meets the requirements of the General Mining Law of 1872, as amended; the Act of August 10, 1993; and the regulations at 43 CFR 3833 and 3850. Such work will be described on our affidavit of labor.

Ame 312171

The mining claims and sites for which the above waiver from payment of the maintenance fees is made are:

CLAIM NAME	BLM RECORDATION SERIAL NUMBER
1. PJ #1	312171
2. PJ #2-3	312172-3
3. PJ #4-6	312174-6
4.	
5.	
6.	
7.	
8.	
9.	
10.	

All owner(s) of the above mining claims and sites are filing for this waiver.

I/We understand and acknowledge that pursuant to 43 U.S.C. 1212 and 18 U.S.C. 1001, the filing of a false, fictitious, or fraudulent document with the Bureau of Land Management may result in a fine of up to \$10,000, a prison term not to exceed five years, or both.

JOHN H. ESCAPULE
(Owner's Name - Please Print)

John H. Escapule
(Owner's Signature)

1563 W. PATTON RD.
(Street or P.O. Box)

ST. DAVID AZ 857630
(City) (State) (Zip Code)

MARGARET R. ESCAPULE
(Owner's Name - Please Print)

Margaret R. Escapule
(Owner's Signature)

1563 W. PATTON RD.
(Street or P.O. Box)

ST. DAVID AZ 857630
(City) (State) (Zip Code)

(Owner's Name - Please Print)

(Owner's Signature)

(Street or P.O. Box)

(City) (State) (Zip Code)

(Owner's Name - Please Print)

(Owner's Signature)

(Street or P.O. Box)

(City) (State) (Zip Code)

ENTERED INTO COMPUTER

EDM 10/10/01

(Owner's Name - Please Print)	(Owner's Signature)
(Street or P.O. Box)	(City) (State) (Zip Code)
(Owner's Name - Please Print)	(Owner's Signature)
(Street or P.O. Box)	(City) (State) (Zip Code)
(Owner's Name - Please Print)	(Owner's Signature)
(Street or P.O. Box)	(City) (State) (Zip Code)
(Owner's Name - Please Print)	(Owner's Signature)
(Street or P.O. Box)	(City) (State) (Zip Code)

INSTRUCTIONS

1. This certification of waiver from payment of maintenance fees is made under the provisions of the Act of August 10, 1993 (107 Stat. 312 [1993]), and §1744 of Title 43 and §28-28k of Title 30 of the United States Code; and the regulations thereunder (43 CFR 3833 and 3850).
2. This waiver must be filed in advance of the assessment year for which a waiver is sought, but in no event be filed later than the August 31st preceding the assessment year for which the waiver is sought.
3. You must still record your affidavit of assessment work for claims listed and/or Notices of Intention to Hold for any sites listed with the BLM by each December 30th, and the local recording office under State law, as in the past.
4. This waiver must be filed in the BLM State Office where the mining claims are recorded.
5. If the claims and sites are located in more than one State, a separate waiver form must be filed in each State in which they are held. The total number of claims and sites listed on separate waiver forms cannot exceed ten.
6. All claim names and Bureau of Land Management (BLM) serial numbers must be listed for all mining claims and sites for which a waiver is sought.
7. All owners and their addresses must be listed.
8. This waiver form must be signed by all of the owners or their designated agent. If an agent is designated, a statement appointing the agent, must be submitted with this certification, if a designation of agent is not currently on file with the BLM State office where your claims and sites are recorded.
9. Mining claims and sites held by a husband and wife, either jointly or individually, or their children under the age of discretion, shall be counted towards the 10 claim limit. Mining claims and sites held in co-ownership, or by an association of locators, by a partnership, or by a corporation shall be counted towards the 10 claim limit for claimants that have an interest in these entities.
10. Failure to pay the maintenance fee or meet the requirements for waiver from payment of the maintenance fee by any August 31st deadline for the following assessment year shall cause the mining claims and sites to be declared null and void.

NOTICE

The Privacy Act of 1974 and the regulation in 43 CFR 2.48(d) provide that you be furnished the following information in connection with the information required by this certification of exemption from rental fees form.

AUTHORITY: 30 U.S.C. 28-28e; 43 U.S.C. 1201, 1740, and 1744; and the Act of August 10, 1993 (107 Stat. 312); 43 CFR 3833 and 3850.

PRINCIPLE PURPOSE: This information is to be used to verify that the owner(s) of a mining claim has complied with the Act of August 10, 1993 (107 Stat. 312), and is entitled to perform assessment work in lieu of paying the maintenance fee for the mining claims listed on this form.

ROUTINE USE: (1) Adjudication of the claimant(s) certification of waiver from paying the maintenance fee otherwise required by the Act of August 10, 1993 (107 Stat. 312). (2) Disclosure may be made to appropriate Federal agencies when location is made within the agency's geographic area of responsibility. (3) Information from the record and/or the record will be transferred to the appropriate Federal, State, or local agency, or a member of the public in response to a specific request for pertinent information. (4) Information may also be provided to the

Department of Justice or in a proceeding before a court or adjudicative body; or to Federal, State, local or foreign agencies when needed for enforcement of civil or criminal codes or applicable regulations concerning title rights upon the public land.

EFFECT OF NOT PROVIDING INFORMATION: Disclosure of this information is required by the Act of August 10, 1993 (107 Stat. 312) and 43 CFR 3833 for those owner(s) wishing to take the small miners waiver allowed under 43 CFR 3833 and 3850. Failure to supply the information required in this form to support the owner(s) certification of waiver from payment of the otherwise required maintenance fees will result in the waiver being disallowed and the mining claims declared null and void by the Bureau of Land Management (BLM).

The Paperwork Reduction Act of 1980 (44 U.S.C. 3501, et seq.) requires us to tell you that:

This information is being collected to allow the BLM to determine if you qualify for a waiver from the payment of \$100 per mining claim maintenance fee established by the Act of August 10, 1993 (107 Stat. 312) and the implementing regulations at 43 CFR 3833 and 3850. A response to this request is required in accordance with the statute (107 Stat. 312) to retain your benefit.

BURDEN HOURS STATEMENT

Public reporting burden for this form is estimated to average 5 minutes per response, including time to review instructions, gathering and maintaining data, and completing and reviewing the form. Direct comments regarding this burden estimate, or any other aspect of this form, to the Department of the Interior, Bureau of Land Management, Information Collection Clearance Officer (871), 1849 C Street, N.W., Washington, D.C. 20240; and the Office of Management and Budget, Paperwork Reduction Project (1004-0114), Washington, D.C. 20503.

FOR OFFICIAL USE ONLY

2001 AUG 29 9:43
 RECEIVED
 BUREAU OF
 LAND MANAGEMENT

JOHN H. & MARGARET R. ESCAPULE
1563 W. PATTON RD.
ST. DAVID, AZ 85730

6 UOUMKX 5 - #30
CK 10377
G

Telephone # (520) 720-4215

CHECK ONE

AFFIDAVIT OF PERFORMANCE OF ANNUAL WORK
Also fill in ITEMS 1 through 9 and the reverse side of this document.

NOTICE OF INTENTION TO HOLD
I intend to hold the claim(s) /site(s) listed on the reverse side of this document for the calendar year 19___. Also fill in ITEMS 1 through 4 and ITEM 9.

NOTICES OF INTENTION TO HOLD ARE FOR MILL SITES AND TUNNEL SITES OR FOR MINING CLAIMS WHEN ASSESSMENT WORK HAS NOT BEEN DONE, REGARDLESS OF WHETHER THE ANNUAL ASSESSMENT HAS BEEN SUSPENDED, DEFERRED, OR NOT YET ACCRUED. THE FILING OF A NOTICE OF INTENTION TO HOLD SHALL NOT RELIEVE THE OWNER OF COMPLYING WITH FEDERAL AND STATE LAWS PERTAINING TO THE PERFORMANCE OF ANNUAL ASSESSMENT WORK. NOTICES OF INTENTION TO HOLD FOR MILL SITES OR TUNNEL SITES NEED NOT BE COUNTY RECORDED. FOR MINING CLAIMS THE FORM FILED WITH BLM MUST BE IDENTICAL TO THE ONE THAT WAS OR WILL BE FILED WITH THE COUNTY.

Evidence of Annual Assessment Work or a Notice of Intention to Hold must be filed each calendar year following the calendar year in which the Claim/site was located.

ALL CLAIMS LISTED ON A SINGLE AFFIDAVIT MUST BE CONTIGUOUS.

1. State of Arizona, County of LA PAZ SS:
2. I, (Name) MARGARET R. ESCAPULE
3. Reside at (Address) 1563 W. PATTON RD.
City ST. DAVID, County COCHISE, State AZ, Zip 85730

being duly sworn, deposes and says that he/she is a citizen of the United States, more than eighteen years of age, that all of the facts set forth in this affidavit/notice, subject to the provisions and penalties of 18 USC 1001 pertaining to the filing of false, fictitious, or fraudulent statements with the United States, are true and correct according to the best of my knowledge, information and belief.

4. Owner's Name and Address (If not shown in items 1-3 above) CHECK HERE IF THIS IS A CHANGE OF ADDRESS
JOHN H. ESCAPULE AND MARGARET R. ESCAPULE

5. That I am personally acquainted with the mining claim(s). The work and improvements were made by and at the expense of the owner(s) of said claim(s). Said contiguous group of claims, listed on the reverse side of this document, are situated in the CUNNINGHAM Mining District, LA PAZ County, Arizona


6. That between the dates starting at 12 o'clock noon on September 1, ~~19 2000~~ and ending at 12 o'clock noon on September 1, 19 2001 at least \$ 4700.00 dollars worth of work and improvements were done and performed upon said claim(s) or upon one or more of a contiguous group of claims for the benefit of all, or wholly or partly outside of a contiguous group of claims for the benefit of all, not including the location work.

7. That the following persons were employed to perform the work and improvements described herein: OWNERS AND:
ERNEST H. ESCAPULE, JAMES E. TULK

8. That the work and improvements performed were: MAINTENANCE AND IMPROVEMENTS TO EXISTING ROAD, CONSTRUCTION AND TESTING OF 2-STAGE PROCESSING PLANT FOR GOLD RECOVERY, BEGIN GENERAL CLEANUP AND REMOVAL OF JUNK (NOT DEEMED OF HISTORICAL IMPORTANCE)

9. Dated Dec 21, 2001, Signature Margaret R. Escapule
SUBSCRIBED AND SWORN TO before me, a Notary Public, this 21st day of December 19 2001

by _____
Notary Public
MY COMMISSION EXPIRES _____



For BLM Use Only
RECEIVED
BUREAU OF
LAND MANAGEMENT
2001 DEC 27 A 10:15
ARIZONA
STATE OFFICE
PHOENIX, ARIZONA

This form is for the purpose of complying with the laws of the United States Department of the Interior, Bureau of Land Management and the State of Arizona pertaining to assessment work and/or a notice of intention to hold. 30 USC 28, 43 CFR 3833.2, ARS 27-208. Subject to Paperwork Reduction Act and Privacy Act statements available at the BLM AZ State Office. The form is not copyrighted. It may be reproduced without restriction.

ENTERED INTO COMPUTER
TK 2/1/02

If the claims/sites have consecutive BLM #'s and are in the same Township, Range and Section(s) they may be listed as follows:

SAMPLE 1-10 A MC 19640-49 Dkt/Pg # 1025/1-10 (or) 4N 20W 36
 RECORDING # 9106173-82

CLAIM/SITE NAME	SERIAL NUMBER	Dkt/Pg or Recording # of ORIGINAL LOCATION NOTICEI	TWN SHP	RNG	SEC(S)
1. PJ#1	A MC 312171	91/1295	7N	13W	27
2. PJ#2-3	A MC 312172-3	91/1296-7	7N	13W	34
3. PJ#4-6	A MC 312174-6	91/1298-1300	7N	13W	27
4.	A MC				
5.	A MC				
6.	A MC				
7.	A MC				
8.	A MC				
9.	A MC				
10.	A MC				
11.	A MC				
12.	A MC				
13.	A MC				
14.	A MC				
15.	A MC				
16.	A MC				
17.	A MC				
18.	A MC				
19.	A MC				
20.	A MC				
21.	A MC				
22.	A MC				
23.	A MC				
24.	A MC				
25.	A MC				
26.	A MC				
27.	A MC				
28.	A MC				
29.	A MC				
30.	A MC				

FILE WITH: Bureau of Land Management, 3707 North 7th Street, P. O. Box 16563, Phoenix, Arizona 85011 and the respective county recorder, ON OR BEFORE DECEMBER 30th (NOT THE 31st). BLM REQUIRES A \$5.00 NONREFUNDABLE SERVICE CHARGE FOR EACH MINING CLAIM, MILL SITE OR TUNNEL SITE. ANNUAL FILINGS THAT ARE NOT ACCOMPANIED BY PROPER SERVICE CHARGES WILL BE RETURNED WITHOUT FURTHER ACTION BY BLM.

United States Department of the Interior
Bureau of Land Management
 BUSINESS & SUPPORT SVCS DIV
 222 N CENTRAL AVE
 PHOENIX, AZ 85004 -2203
 Phone: (602) 417-9200

Receipt	
No:	431433

Transaction #: 453083
Date of Transaction: 01/12/2002

CUSTOMER: JOHN ESCAPULE
 1563 W PATTON
 SAINT DAVID, AZ 85630

LINE #	QTY	COMMODITY / SUBJECT / ACTION / PRODUCT	REMARKS	UNIT PRICE	TOTAL
1	1.00	LOCATABLE MINERALS / MINING CLAIMS-NOT NEW-UNADJUD, ONE AUTH NO. ONLY / MINING CLAIM MONEY RECEIVED (455)	POL 2001 (6)	- n/a -	\$30.00
TOTAL:					\$30.00

PAYMENT INFORMATION			
1	AMOUNT:	\$30.00	POSTMARKED: N/A
	TYPE:	CHECK	RECEIVED: 01/12/2002
	CHECK NO:	10377	
	NAME:	ESCAPULE, JOHN 1563 W PATTON SAINT DAVID AZ 85630	

REMARKS

CASE SERIAL NUMBER INFORMATION		
TRNS #	LINE #	CASES
453083	1	AMC312172/\$30.00

This receipt was generated by the automated BLM Collections and Billings System and is a paper representation of a portion of the official electronic record contained therein.

Receipt No. 237821

LEAD FILE #'S 312171

Trans No. 252355

AMC Number	Code	Amount
<u>312171 - 312176</u>	<u>480</u>	<u>30.00</u>
TOTAL:	<u>480</u>	\$ <u>30.00</u>

AMC Number	Code	Amount
TOTAL:		\$

Date of Doc 12/21/2000
 Date of Rec't 12/21/2000
 Amount Rec'd 30.00
 Amount Earned _____

Date Entered: 3/26/2001 TK
 Date Verified: 3/29/01 L
 Sent to Accts: 3/29/01 L
 Date Earned: _____

- 480 POL
- 481 NOI
- 482 MAINT
- 396 TRANS
- 635 AMEND

NOTES:

Return Document to:

For BLM Use Only

John H. & Margaret R. Escapule
1563 W. Patton
St. David
AZ 85630
Telephone # (520) 720-4215

6 claims = \$30⁰⁰

CHECK ONE

AFFIDAVIT OF PERFORMANCE OF ANNUAL WORK

Also fill in ITEMS 1 through 9 and the reverse side of this document.

NOTICE OF INTENTION TO HOLD

I intend to hold the claim(s) /site(s) listed on the reverse side of this document for the calendar year 19___. Also fill in ITEMS 1 through 4 and ITEM 9.

NOTICES OF INTENTION TO HOLD ARE FOR MILL SITES AND TUNNEL SITES OR FOR MINING CLAIMS WHEN ASSESSMENT WORK HAS NOT BEEN DONE, REGARDLESS OF WHETHER THE ANNUAL ASSESSMENT HAS BEEN SUSPENDED, DEFERRED, OR NOT YET ACCRUED. THE FILING OF A NOTICE OF INTENTION TO HOLD SHALL NOT RELIEVE THE OWNER OF COMPLYING WITH FEDERAL AND STATE LAWS PERTAINING TO THE PERFORMANCE OF ANNUAL ASSESSMENT WORK. NOTICES OF INTENTION TO HOLD FOR MILL SITES OR TUNNEL SITES NEED NOT BE COUNTY RECORDED. FOR MINING CLAIMS THE FORM FILED WITH BLM MUST BE IDENTICAL TO THE ONE THAT WAS OR WILL BE FILED WITH THE COUNTY.

Evidence of Annual Assessment Work or a Notice of Intention to Hold must be filed each calendar year following the calendar year in which the Claim/site was located.

ALL CLAIMS LISTED ON A SINGLE AFFIDAVIT MUST BE CONTIGUOUS.

- 1. State of Arizona, County of La Paz ss:
2. I, (Name) John H. Escapule and Margaret R. Escapule
3. Reside at (Address) 1563 W. Patton
City St. David, County Cochise, State AZ, Zip 85630

being duly sworn, deposes and says that he/she is a citizen of the United States, more than eighteen years of age, that all of the facts set forth in this affidavit/notice, subject to the provisions and penalties of 18 USC 1001 pertaining to the filing of false, fictitious, or fraudulent statements with the United States, are true and correct according to the best of my knowledge, information and belief.

4. Owner's Name and Address (if not shown in items 1-3 above) CHECK HERE IF THIS IS A CHANGE OF ADDRESS

5. That I am personally acquainted with the mining claim(s). The work and improvements were made by and at the expense of the owner(s) of said claim(s). Said contiguous group of claims, listed on the reverse side of this document, are situated in the Cunningham Mining District, La Paz County, Arizona

6. That between the dates starting at 12 o'clock noon on September 1, 19 99 and ending at 12 o'clock noon on September 1, 2000 at least \$ 33,000.00 dollars worth of work and improvements were done and performed upon said claim(s) or upon one or more of a contiguous group of claims for the benefit of all, or wholly or partly outside of a contiguous group of claims for the benefit of all, not including the location work.

7. That the following persons were employed to perform the work and improvements described herein: John H. Escapule, Margaret R. Escapule, James Tulk

8. That the work and improvements performed were: Improvements to existing roads; completion of road construction to mine works (per BLM specs); setup of 1-ton mill for testing ore; improvement of water sources; partial cleanup of non-historical debris

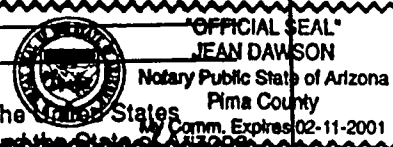
9. Dated Dec 14, 2000 Signature John H. Escapule

SUBSCRIBED AND SWORN TO before me, a Notary Public, this 15 day of Dec 19 2000

by John H. and Margaret R. Escapule

Notary Public Jean Dawson

MY COMMISSION EXPIRES



For BLM Use Only

This form is for the purpose of complying with the laws of the United States Department of the Interior, Bureau of Land Management and the State of Arizona pertaining to assessment work and/or a notice of intention to hold. 30 USC 28, 43 CFR 3833.2, ARS 27-208. Subject to Paperwork Reduction Act and Privacy Act statements available at the BLM AZ State Office. The form is not copyrighted. It may be reproduced without restriction.

DEC 21 9 45 AM '00 ARIZONA STATE OFFICE BLM RECEIVED

ENTERED INTO COMPUTER 3/26/2001 TRX

If the claims/sites have consecutive BLM #'s and are in the same Township, Range and Section(s) they may be listed as follows:

SAMPLE 1-10 A MC 19640-49 Dkt/Pg # 1025/1-10 (or) 4N 20W 36
 RECORDING # 9106173-82

CLAIM/SITE NAME	SERIAL NUMBER	Dkt/Pg or Recording # of ORIGINAL LOCATION NOTICE!	TWN SHP	RNG	SEC(S)
1. PJ#1	A MC 312171	La Paz #91/1295	7N	13W	27
2. PJ#2 - PJ#3	A MC 312172-3	La Paz #91/1296-7	7N	13W	34
3. PJ#4 - PJ#6	A MC 312174-6	La Paz #91/1298-1300	7N	13W	27
4.	A MC				
5.	A MC				
6.	A MC				
7.	A MC				
8.	A MC				
9.	A MC				
10.	A MC				
11.	A MC				
12.	A MC				
13.	A MC				
14.	A MC				
15.	A MC				
16.	A MC				
17.	A MC				
18.	A MC				
19.	A MC				
20.	A MC				
21.	A MC				
22.	A MC				
23.	A MC				
24.	A MC				
25.	A MC				
26.	A MC				
27.	A MC				
28.	A MC				
29.	A MC				
30.	A MC				

FILE WITH: Bureau of Land Management, 3707 North 7th Street, P. O. Box 16563, Phoenix, Arizona 85011 and the respective county recorder, ON OR BEFORE DECEMBER 30th (NOT THE 31st). BLM REQUIRES A \$5.00 NONREFUNDABLE SERVICE CHARGE FOR EACH MINING CLAIM, MILL SITE OR TUNNEL SITE. ANNUAL FILINGS THAT ARE NOT ACCOMPANIED BY PROPER SERVICE CHARGES WILL BE RETURNED WITHOUT FURTHER ACTION BY BLM.



Mrs. Peg Escapule
1563 W. Patton
Saint David, AZ 85630-6019



US Dept. of the Interior
BLM State Office AZ
222 N. Central Ave.
Phoenix, AZ 85004-2203

85004X2203 12



United States Department of the Interior
Bureau of Land Management
 BUSINESS & SUPPORT SVCS DIV
 222 N CENTRAL AVE
 PHOENIX, AZ 85004 -2203
 Phone: (602) 417-9200

Receipt	
No:	237821

Transaction #: 252355					
Date of Transaction: 12/21/2000					
CUSTOMER:		JOHN ESCAPULE 1563 W PATTON SAINT DAVID, AZ 85630			
LINE #	QTY	COMMODITY / SUBJECT / ACTION / PRODUCT	REMARKS	UNIT PRICE	TOTAL
1	1	LOCATABLE MINERALS / MINING CLAIMS-ACCOUNTS/UNADJUDICATED / MINING CLAIM MONEY RECEIVED (455)	POL 2000 (6)	- n/a -	\$30.00
TOTAL:					\$30.00

PAYMENT INFORMATION			
1	AMOUNT:	\$30.00	POSTMARKED: 12/15/2000
	TYPE:	CHECK	RECEIVED: 12/21/2000
	CHECK NO:	1006	
	NAME:	ESCAPULE, JOHN H 1563 W PATTON SAINT DAVID AZ 85630	

REMARKS
520-720-4215

CASE SERIAL NUMBER INFORMATION		
TRNS #	LINE #	CASES
252355	1	AMC312171

This receipt was generated by the automated BLM Collections and Billings System and is a paper representation of a portion of the official electronic record contained therein.

UNITED STATES
DEPARTMENT OF THE INTERIOR
BUREAU OF LAND MANAGEMENT

FORM APPROVED
OMB NO. 1004-0114
Expires: March 31, 1997

341

MAINTENANCE FEE PAYMENT WAIVER CERTIFICATION

This small miner waiver is filed to hold the claims/sites listed below for the assessment year beginning at noon on the first September 1 following the official filing of this form with BLM.

The undersigned owner(s) of the mining claims/sites listed below hereby certify under penalty of 18 U.S.C. 1001 and 43 U.S.C. 1212 that:

I/We control, or will control, ten or fewer mining claims/sites located and maintained on Federal land in the United States of America on the August 31 that is one day before the beginning of the assessment year indicated in line one above.

I/We have/will performed/perform assessment work upon the claims listed below for the current assessment year as of the August 31 indicated in line three above. This work meets the requirements of the General Mining Law of 1872, as amended; the Act of August 10, 1993; and the regulations at 43 CFR 3833 and 3850. Such work will be described on our affidavit of labor.

312171

The mining claims and sites for which the above waiver from payment of the maintenance fees is made are:

CLAIM NAME	BLM RECORDATION SERIAL NUMBER
1. PJ #1 (DK+91/Pg 1295 La Paz Co)	312171
2. PJ #2-3 (91/1296-7 ")	312172-3
3. PJ #4-6 (91/1298-1300 ")	312174-6
4.	
5.	
6.	
7.	
8.	
9.	
10.	

RECEIVED
 BUREAU OF
 LAND MANAGEMENT
 AUG 22 10 03 AM '00
 ARIZONA
 STATE OFFICE
 PHOENIX, ARIZONA

All owner(s) of the above mining claims and sites are filing for this waiver.

I/We understand and acknowledge that pursuant to 43 U.S.C. 1212 and 18 U.S.C. 1001, the filing of a false, fictitious, or fraudulent document with the Bureau of Land Management may result in a fine of up to \$10,000, a prison term not to exceed five years, or both.

John H. Escapule
 (Owner's Name - Please Print)
 1563 W. Patton
 (Street or P.O. Box)

John H. Escapule
 (Owner's Signature)
 St. David AZ 85630
 (City) (State) (Zip Code)

Margaret R. Escapule
 (Owner's Name - Please Print)
 1563 W. Patton
 (Street or P.O. Box)

Margaret R. Escapule
 (Owner's Signature)
 St. David AZ 85630
 (City) (State) (Zip Code)

(Owner's Name - Please Print)
 (Street or P.O. Box)

(Owner's Signature)
 (City) (State) (Zip Code)

(Owner's Name - Please Print)
 (Street or P.O. Box)

ENTERED IN COMPUTER
 10/16/00
 (City) (State) (Zip Code)

VERIFIED

for 11/13/00

(Owner's Name - Please Print)	(Owner's Signature)		
(Street or P.O. Box)	(City)	(State)	(Zip Code)
(Owner's Name - Please Print)	(Owner's Signature)		
(Street or P.O. Box)	(City)	(State)	(Zip Code)
(Owner's Name - Please Print)	(Owner's Signature)		
(Street or P.O. Box)	(City)	(State)	(Zip Code)
(Owner's Name - Please Print)	(Owner's Signature)		
(Street or P.O. Box)	(City)	(State)	(Zip Code)

INSTRUCTIONS

1. This certification of waiver from payment of maintenance fees is made under the provisions of the Act of August 10, 1993 (107 Stat. 312 [1993]), and §1744 of Title 43 and §28-28k of Title 30 of the United States Code; and the regulations thereunder (43 CFR 3833 and 3850).
2. This waiver must be filed in advance of the assessment year for which a waiver is sought, but in no event be filed later than the August 31st preceding the assessment year for which the waiver is sought.
3. You must still record your affidavit of assessment work for claims listed and/or Notices of Intention to Hold for any sites listed with the BLM by each December 30th, and the local recording office under State law, as in the past.
4. This waiver must be filed in the BLM State Office where the mining claims are recorded.
5. If the claims and sites are located in more than one State, a separate waiver form must be filed in each State in which they are held. The total number of claims and sites listed on separate waiver forms cannot exceed ten.
6. All claim names and Bureau of Land Management (BLM) serial numbers must be listed for all mining claims and sites for which a waiver is sought.
7. All owners and their addresses must be listed.
8. This waiver form must be signed by all of the owners or their designated agent. If an agent is designated, a statement appointing the agent must be submitted with this certification, if a designation of agent is not currently on file with the BLM State office where your claims and sites are recorded.
9. Mining claims and sites held by a husband and wife, either jointly or individually, or their children under the age of discretion, shall be counted towards the 10 claim limit. Mining claims and sites held in co-ownership, or by an association of locators, by a partnership, or by a corporation shall be counted towards the 10 claim limit for claimants that have an interest in these entities.
10. Failure to pay the maintenance fee or meet the requirements for waiver from payment of the maintenance fee by any August 31st deadline for the following assessment year shall cause the mining claims and sites to be declared null and void.

NOTICE

The Privacy Act of 1974 and the regulation in 43 CFR 2.48(d) provide that you be furnished the following information in connection with the information required by this certification of exemption from rental fees form.

AUTHORITY: 30 U.S.C. 28-28e; 43 U.S.C. 1201, 1740, and 1744; and the Act of August 10, 1993 (107 Stat. 312); 43 CFR 3833 and 3850.

PRINCIPLE PURPOSE: This information is to be used to verify that the owner(s) of a mining claim has complied with the Act of August 10, 1993 (107 Stat. 312), and is entitled to perform assessment work in lieu of paying the maintenance fee for the mining claims listed on this form.

ROUTINE USE: (1) Adjudication of the claimant(s) certification of waiver from paying the maintenance fee otherwise required by the Act of August 10, 1993 (107 Stat. 312). (2) Disclosure may be made to appropriate Federal agencies when location is made within the agency's geographic area of responsibility. (3) Information from the record and/or the record will be transferred to the appropriate Federal, State, or local agency, or a member of the public in response to a specific request for pertinent information. (4) Information may also be provided to the

Department of Justice or in a proceeding before a court or adjudicative body; or to Federal, State, local or foreign agencies when needed for enforcement of civil or criminal codes or applicable regulations concerning title rights upon the public land.

EFFECT OF NOT PROVIDING INFORMATION: Disclosure of this information is required by the Act of August 10, 1993 (107 Stat. 312) and 43 CFR 3833 for those owner(s) wishing to take the small miners waiver allowed under 43 CFR 3833 and 3850. Failure to supply the information required in this form to support the owner(s) certification of waiver from payment of the otherwise required maintenance fees will result in the waiver being disallowed and the mining claims declared null and void by the Bureau of Land Management (BLM).

The Paperwork Reduction Act of 1980 (44 U.S.C. 3501, et seq.) requires us to tell you that:

This information is being collected to allow the BLM to determine if you qualify for a waiver from the payment of \$100 per mining claim maintenance fee established by the Act of August 10, 1993 (107 Stat. 312) and the implementing regulations at 43 CFR 3833 and 3850. A response to this request is required in accordance with the statute (107 Stat. 312) to retain your benefit.

BURDEN HOURS STATEMENT

Public reporting burden for this form is estimated to average 5 minutes per response, including time to review instructions, gathering and maintaining data, and completing and reviewing the form. Direct comments regarding this burden estimate, or any other aspect of this form, to the Department of the Interior, Bureau of Land Management, Information Collection Clearance Officer (871), 1849 C Street, N.W., Washington, D.C. 20240; and the Office of Management and Budget, Paperwork Reduction Project (1004-0114), Washington, D.C. 20503.

FOR OFFICIAL USE ONLY

RECEIVED
 BUREAU OF
 LAND MANAGEMENT
 AUG 22 10 03 AM '00
 ARIZONA
 STATE OFFICE
 PHOENIX, ARIZONA

Return Document to:

For BLM Use Only

John H. & Margaret R. Escapule
1563 W. Patton
St. David
AZ 85630
Telephone # (520) 720-4215

6 claims = \$3000
Cell
312171

AFFIDAVIT OF PERFORMANCE OF ANNUAL WORK

Also fill in ITEMS 1 through 9 and the reverse side of this document.

CHECK ONE

NOTICE OF INTENTION TO HOLD

I intend to hold the claim(s) /site(s) listed on the reverse side of this document for the calendar year 19___. Also fill in ITEMS 1 through 4 and ITEM 9.

NOTICES OF INTENTION TO HOLD ARE FOR MILL SITES AND TUNNEL SITES OR FOR MINING CLAIMS WHEN ASSESSMENT WORK HAS NOT BEEN DONE, REGARDLESS OF WHETHER THE ANNUAL ASSESSMENT HAS BEEN SUSPENDED, DEFERRED, OR NOT YET ACCRUED. THE FILING OF A NOTICE OF INTENTION TO HOLD SHALL NOT RELIEVE THE OWNER OF COMPLYING WITH FEDERAL AND STATE LAWS PERTAINING TO THE PERFORMANCE OF ANNUAL ASSESSMENT WORK. NOTICES OF INTENTION TO HOLD FOR MILL SITES OR TUNNEL SITES NEED NOT BE COUNTY RECORDED. FOR MINING CLAIMS THE FORM FILED WITH BLM MUST BE IDENTICAL TO THE ONE THAT WAS OR WILL BE FILED WITH THE COUNTY.

Evidence of Annual Assessment Work or a Notice of Intention to Hold must be filed each calendar year following the calendar year in which the Claim/site was located.
ALL CLAIMS LISTED ON A SINGLE AFFIDAVIT MUST BE CONTIGUOUS.

- 1. State of Arizona, County of La Paz ss:
2. I, (Name) John H. Escapule & Margaret R. Escapule
3. Reside at (Address) 1563 W. Patton
City St. David, County Cochise, State AZ, Zip 85630

being duly sworn, deposes and says that he/she is a citizen of the United States, more than eighteen years of age, that all of the facts set forth in this affidavit/notice, subject to the provisions and penalties of 18 USC 1001 pertaining to the filing of false, fictitious, or fraudulent statements with the United States, are true and correct according to the best of my knowledge, information and belief.

- 4. Owner's Name and Address (If not shown in items 1-3 above) CHECK HERE IF THIS IS A CHANGE OF ADDRESS

5. That I am personally acquainted with the mining claim(s). The work and improvements were made by and at the expense of the owner(s) of said claim(s). Said contiguous group of claims, listed on the reverse side of this document, are situated in the Cunningham Mining District, La Paz County, Arizona


6. That between the dates starting at 12 o'clock noon on September 1, 19 98 and ending at 12 o'clock noon on September 1, 19 99 at least \$ 5200 dollars worth of work and improvements were done and performed upon said claim(s) or upon one or more of a contiguous group of claims for the benefit of all, or wholly or partly outside of a contiguous group of claims for the benefit of all, not including the location work.

7. That the following persons were employed to perform the work and improvements described herein: E. H. ESCAPULE, John H. Escapule + Margaret R. Escapule

8. That the work and improvements performed were: Building access road per BLM specifications, laying out and marking drill sites, and correlation mapping with BLM

9. Dated Dec 21, 1999 Signature John H. Escapule, Margaret R. Escapule

SUBSCRIBED AND SWORN TO before me, a Notary Public, this 21 day of Dec. 19 99 by JOHN H. AND MARGARET R. ESCAPULE Notary Public Ear Lawton MY COMMISSION EXPIRES 2-11-2001



FOR BLM Use Only OFFICIAL SEAL OF THE STATE OF ARIZONA DEAN DAWSON Notary Public State of Arizona Pima County My Comm. Expires 02-11-2001

This form is for the purpose of complying with the laws of the United States Department of the Interior, Bureau of Land Management and the State of Arizona pertaining to assessment work and/or a notice of intention to hold. 30 USC 28, 43 CFR 3833.2, ARS 27-208. Subject to Paperwork Reduction Act and Privacy Act statements available at the BLM AZ State Office. The form is not copyrighted. It may be reproduced without restriction.

VERIFIED ENTERED INTO COMPUTER 2/8/00 11/3/2000

RECEIVED BUREAU OF LAND MANAGEMENT ARIZONA STATE OFFICE PHOENIX, ARIZONA DEC 27 8 57 AM '99

THE ADDRESS ON YOUR WAIVER IS NOT THE SAME AS SHOWN ON THE BUREAU OF LAND MANAGEMENT RECORDS. IT THIS IS A CHANGE OF ADDRESS PLEASE NOTIFY THE BLM SO THAT THE RECORDS MAY BE CHANGED. THANK YOU.

EVERYTHING ELSE IS THE SAME!

YES - NEW ADDRESS ASSIGNED BY POST OFFICE IS: 1563 W. PATTON

If the claims/sites have consecutive BLM #'s and are in the same Township, Range and Section(s) they may be listed as follows:

SAMPLE 1-10		A MC 19640-49	Dkt/Pg # 1025/1-10 (or) RECORDING # 9106173-82	4N	20W	36
CLAIM/SITE NAME	SERIAL NUMBER	Dkt/Pg or Recording # of ORIGINAL LOCATION NOTICE!	TWN SHP	RNG	SEC(S)	
1. <u>PJ1</u>	<u>A MC 312171</u>	<u>La Paz #91/1295</u>	<u>7N</u>	<u>13W</u>	<u>27</u>	
2. <u>PJ2-PJ3</u>	<u>A MC 312172-3</u>	<u>La Paz #91/1296-7</u>	<u>7N</u>	<u>13W</u>	<u>34</u>	
3. <u>PJ4-PJ6</u>	<u>A MC 312174-6</u>	<u>La Paz #91/1298-1300</u>	<u>7N</u>	<u>13W</u>	<u>27</u>	
4.	A MC					
5.	A MC					
6.	A MC					
7.	A MC					
8.	A MC					
9.	A MC					
10.	A MC					
11.	A MC					
12.	A MC					
13.	A MC					
14.	A MC					
15.	A MC					
16.	A MC					
17.	A MC					
18.	A MC					
19.	A MC					
20.	A MC					
21.	A MC					
22.	A MC					
23.	A MC					
24.	A MC					
25.	A MC					
26.	A MC					
27.	A MC					
28.	A MC					
29.	A MC					
30.	A MC					

FILE WITH: Bureau of Land Management, 3707 North 7th Street, P. O. Box 16563, Phoenix, Arizona 85011 and the respective county recorder, ON OR BEFORE DECEMBER 30th (NOT THE 31st). BLM REQUIRES A \$5.00 NONREFUNDABLE SERVICE CHARGE FOR EACH MINING CLAIM, MILL SITE OR TUNNEL SITE. ANNUAL FILINGS THAT ARE NOT ACCOMPANIED BY PROPER SERVICE CHARGES WILL BE RETURNED WITHOUT FURTHER ACTION BY BLM.

**United States Department of the Interior
Bureau of Land Management
BUSINESS & SUPPORT SVCS DIV
222 N CENTRAL AVE
PHOENIX, AZ 85004 -2203
Phone: (602) 417-9200**

Receipt	
No:	49517

Transaction #: 55783					
Date of Transaction: 12/28/1999					
Commodity: LOCATABLE MINERALS Subject: MINING CLAIMS					
CUSTOMER: JOHN ESCAPULE 1563 W PATTON SAINT DAVID,AZ 85630					
LINE #	QTY	ACTION / PRODUCT	REMARKS	UNIT PRICE	TOTAL
1	6	PROOF OF LABOR/ASSESSMENT \$5 (1930)		\$5.00	\$30.00
TOTAL:					\$30.00

PAYMENT INFORMATION			
1	AMOUNT:	\$30.00	POSTMARKED: 12/24/1999
	TYPE:	CHECK	RECEIVED: 12/27/1999
	CHECK NO:	8966	
	NAME:	ESCAPULE, PEG	

REMARKS

CASE SERIAL NUMBER INFORMATION		
TRNS #	LINE #	CASES
55783	1	AMC312171 , AMC312172 , AMC312173 , AMC312174 , AMC312175 , AMC312176

This receipt was generated by the automated BLM Collections and Billings System and is a paper representation of a portion of the official electronic record contained therein.

UNITED STATES
DEPARTMENT OF THE INTERIOR
BUREAU OF LAND MANAGEMENT

FORM APPROVED
OMB NO. 1004-0114
Expires: March 31, 1997

520

MAINTENANCE FEE PAYMENT WAIVER CERTIFICATION

This small miner waiver is filed to hold the claims/sites listed below for the assessment year beginning at noon on the first September 1 following the official filing of this form with BLM.

The undersigned owner(s) of the mining claims/sites listed below hereby certify under penalty of 18 U.S.C. 1001 and 43 U.S.C. 1212 that:

I/We control, or will control, ten or fewer mining claims/sites located and maintained on Federal land in the United States of America on the August 31 that is one day before the beginning of the assessment year indicated in line one above.

I/We have/will performed/perform assessment work upon the claims listed below for the current assessment year as of the August 31 indicated in line three above. This work meets the requirements of the General Mining Law of 1872, as amended; the Act of August 10, 1993; and the regulations at 43 CFR 3833 and 3850. Such work will be described on our affidavit of labor.

312171

The mining claims and sites for which the above waiver from payment of the maintenance fees is made are:

CLAIM NAME	BLM RECORDATION SERIAL NUMBER
1 PJ1 (La Paz Co. #91/1295, 7N 13W 27)	312171
2 PJ2 - PJ3 (La Paz Co. #91/1296-7, 7N 13W 34)	312172-3
3 PJ4 - PJ6 (La Paz Co. #91/1298-1300, 7N 13W 27)	312174-6
4	
5	
6	
7	
8	
9	
10	

All owner(s) of the above mining claims and sites are filing for this waiver.

I/We understand and acknowledge that pursuant to 43 U.S.C. 1212 and 18 U.S.C. 1001, the filing of a false, fictitious, or fraudulent document with the Bureau of Land Management may result in a fine of up to \$10,000, a prison term not to exceed five years, or both.

MARGARET R. ESCAPULE
(Owner's Name - Please Print)
1563 W. Patton
(Street or P.O. Box)

Margaret R. Escapule
(Owner's Signature)
St. David AZ 85630
(City) (State) (Zip Code)

JOHN H. ESCAPULE
(Owner's Name - Please Print)
1563 W. Patton
(Street or P.O. Box)

John H. Escapule
(Owner's Signature)
ST. DAVID AZ 85630
(City) (State) (Zip Code)

(Owner's Name - Please Print)
(Street or P.O. Box)

(Owner's Signature)
(City) (State) (Zip Code)

(Owner's Name - Please Print)
(Street or P.O. Box)

(Owner's Signature)
(City) (State) (Zip Code)

ENTERED INTO COMPUTER

DM 10/14/99

Handwritten: Duly filed

(Owner's Name - Please Print)	(Owner's Signature)		
(Street or P.O. Box)	(City)	(State)	(Zip Code)
(Owner's Name - Please Print)	(Owner's Signature)		
(Street or P.O. Box)	(City)	(State)	(Zip Code)
(Owner's Name - Please Print)	(Owner's Signature)		
(Street or P.O. Box)	(City)	(State)	(Zip Code)
(Owner's Name - Please Print)	(Owner's Signature)		
(Street or P.O. Box)	(City)	(State)	(Zip Code)

INSTRUCTIONS

1. This certification of waiver from payment of maintenance fees is made under the provisions of the Act of August 10, 1993 (107 Stat. 312 [1993]), and §1744 of Title 43 and §28-28k of Title 30 of the United States Code; and the regulations thereunder (43 CFR 3833 and 3850).
2. This waiver must be filed in advance of the assessment year for which a waiver is sought, but in no event be filed later than the August 31st preceding the assessment year for which the waiver is sought.
3. You must still record your affidavit of assessment work for claims listed and/or Notices of Intention to Hold for any sites listed with the BLM by each December 30th, and the local recording office under State law, as in the past.
4. This waiver must be filed in the BLM State Office where the mining claims are recorded.
5. If the claims and sites are located in more than one State, a separate waiver form must be filed in each State in which they are held. The total number of claims and sites listed on separate waiver forms cannot exceed ten.
6. All claim names and Bureau of Land Management (BLM) serial numbers must be listed for all mining claims and sites for which a waiver is sought.
7. All owners and their addresses must be listed.
8. This waiver form must be signed by all of the owners or their designated agent. If an agent is designated, a statement appointing the agent must be submitted with this certification, if a designation of agent is not currently on file with the BLM State office where your claims and sites are recorded.
9. Mining claims and sites held by a husband and wife, either jointly or individually, or their children under the age of discretion, shall be counted towards the 10 claim limit. Mining claims and sites held in co-ownership, or by an association of locators, by a partnership, or by a corporation shall be counted towards the 10 claim limit for claimants that have an interest in these entities.
10. Failure to pay the maintenance fee or meet the requirements for waiver from payment of the maintenance fee by any August 31st deadline for the following assessment year shall cause the mining claims and sites to be declared null and void.

NOTICE

The Privacy Act of 1974 and the regulation in 43 CFR 2.48(d) provide that you be furnished the following information in connection with the information required by this certification of exemption from rental fees form.

AUTHORITY: 30 U.S.C. 28-28e; 43 U.S.C. 1201, 1740, and 1744; and the Act of August 10, 1993 (107 Stat. 312); 43 CFR 3833 and 3850.

PRINCIPLE PURPOSE: This information is to be used to verify that the owner(s) of a mining claim has complied with the Act of August 10, 1993 (107 Stat. 312), and is entitled to perform assessment work in lieu of paying the maintenance fee for the mining claims listed on this form.

ROUTINE USE: (1) Adjudication of the claimant(s) certification of waiver from paying the maintenance fee otherwise required by the Act of August 10, 1993 (107 Stat. 312). (2) Disclosure may be made to appropriate Federal agencies when location is made within the agency's geographic area of responsibility. (3) Information from the record and/or the record will be transferred to the appropriate Federal, State, or local agency, or a member of the public in response to a specific request for pertinent information. (4) Information may also be provided to the

Department of Justice or in a proceeding before a court or adjudicative body; or to Federal, State, local or foreign agencies when needed for enforcement of civil or criminal codes or applicable regulations concerning title rights upon the public land.

EFFECT OF NOT PROVIDING INFORMATION: Disclosure of this information is required by the Act of August 10, 1993 (107 Stat. 312) and 43 CFR 3833 for those owner(s) wishing to take the small miners waiver allowed under 43 CFR 3833 and 3850. Failure to supply the information required in this form to support the owner(s) certification of waiver from payment of the otherwise required maintenance fees will result in the waiver being disallowed and the mining claims declared null and void by the Bureau of Land Management (BLM).

The Paperwork Reduction Act of 1980 (44 U.S.C. 3501, et seq.) requires us to tell you that:

This information is being collected to allow the BLM to determine if you qualify for a waiver from the payment of \$100 per mining claim maintenance fee established by the Act of August 10, 1993 (107 Stat. 312) and the implementing regulations at 43 CFR 3833 and 3850. A response to this request is required in accordance with the statute (107 Stat. 312) to retain your benefit.

BURDEN HOURS STATEMENT

Public reporting burden for this form is estimated to average 5 minutes per response, including time to review instructions, gathering and maintaining data, and completing and reviewing the form. Direct comments regarding this burden estimate, or any other aspect of this form, to the Department of the Interior, Bureau of Land Management, Information Collection Clearance Officer (871), 1849 C Street, N.W., Washington, D.C. 20240; and the Office of Management and Budget, Paperwork Reduction Project (1004-0114), Washington, D.C. 20503.

FOR OFFICIAL USE ONLY

9/1/99
Summit
filed

ARIZONA
 STATE OFFICE
 PHOENIX, ARIZONA

RECEIVED
 BUREAU OF
 LAND MANAGEMENT


SEP 2 10 01 PM '99

THE ADDRESS ON YOUR WAIVER IS NOT THE SAME AS SHOWN ON THE BUREAU OF LAND
MANAGEMENT RECORDS. IF THIS IS A CHANGE OF ADDRESS PLEASE NOTIFY THE BLM SO THAT
THE RECORDS MAY BE CHANGED. THANK YOU.

ESCAPULE

1563 W. Patton

St. David, AZ 85630



RECEIVED
BUREAU OF
LAND MANAGEMENT

SEP 2 10 01 PM '99

ARIZONA
STATE OFFICE
PHOENIX, ARIZONA

US DEPT. OF THE INTERIOR
BUREAU OF LAND MGMT. STATE OFFICE
222 N. CENTRAL AVE.

PHOENIX, AZ 85004-2203

PUBLIC SERVICES SECTION

85004-2203



Timely files Keep envelope. AB

Return Document to:

John + Peg Escapule
1563 W. Patton
St. David
AZ 85630
Telephone # (520) 720-4215

For BLM Use Only

312171

CHECK ONE

AFFIDAVIT OF PERFORMANCE OF ANNUAL WORK

Also fill in ITEMS 1 through 9 and the reverse side of this document.

NOTICE OF INTENTION TO HOLD

I intend to hold the claim(s) /site(s) listed on the reverse side of this document for the calendar year 19___. Also fill in ITEMS 1 through 4 and ITEM 9.

NOTICES OF INTENTION TO HOLD ARE FOR MILL SITES AND TUNNEL SITES OR FOR MINING CLAIMS WHEN ASSESSMENT WORK HAS NOT BEEN DONE, REGARDLESS OF WHETHER THE ANNUAL ASSESSMENT HAS BEEN SUSPENDED, DEFERRED, OR NOT YET ACCRUED. THE FILING OF A NOTICE OF INTENTION TO HOLD SHALL NOT RELIEVE THE OWNER OF COMPLYING WITH FEDERAL AND STATE LAWS PERTAINING TO THE PERFORMANCE OF ANNUAL ASSESSMENT WORK. NOTICES OF INTENTION TO HOLD FOR MILL SITES OR TUNNEL SITES NEED NOT BE COUNTY RECORDED. FOR MINING CLAIMS THE FORM FILED WITH BLM MUST BE IDENTICAL TO THE ONE THAT WAS OR WILL BE FILED WITH THE COUNTY.

Evidence of Annual Assessment Work or a Notice of Intention to Hold must be filed each calendar year following the calendar year in which the Claim/site was located.

ALL CLAIMS LISTED ON A SINGLE AFFIDAVIT MUST BE CONTIGUOUS.

- 1. State of Arizona, County of La Paz SS:
- 2. I, (Name) John H. Escapule and Margaret R. Escapule
- 3. Reside at (Address) 1563 W. PATTON State AZ Zip 85630
City ST. DAVID County COCHISE

being duly sworn, deposes and says that he/she is a citizen of the United States, more than eighteen years of age, that all of the facts set forth in this affidavit/notice, subject to the provisions and penalties of 18 USC 1001 pertaining to the filing of false, fictitious, or fraudulent statements with the United States, are true and correct according to the best of my knowledge, information and belief.

4. Owner's Name and Address (If not shown in items 1-3 above) CHECK HERE IF THIS IS A CHANGE OF ADDRESS

5. That I am personally acquainted with the mining claim(s). The work and improvements were made by and at the expense of the owner(s) of said claim(s). Said contiguous group of claims, listed on the reverse side of this document, are situated in the Cunningham Mining District, La Paz County, Arizona


6. That between the dates starting at 12 o'clock noon on September 1, 1997 and ending at 12 o'clock noon on September 1, 1998 at least \$ 6000.00 dollars worth of work and improvements were done and performed upon said claim(s) or upon one or more of a contiguous group of claims for the benefit of all, or wholly or partly outside of a contiguous group of claims for the benefit of all, not including the location work.

7. That the following persons were employed to perform the work and improvements described herein: NONE
(WORK PERFORMED BY OWNERS)

8. That the work and improvements performed were: exploration of vein #7; small exploratory shaft 6' x 6' x 8' (south of cabin); clean portal of upper tunnels; misc. road maintenance; mapping of new (proposed) road - exploring possible alternative routes; locating drill sites

9. Dated Dec 16, 1998 Signature John H. Escapule Margaret R. Escapule
SUBSCRIBED AND SWORN TO before me, a Notary Public, this 16 day of DEC. 1998

by John H. AND MARGARET R. ESCAPULE
Notary Public Jean Dawson
MY COMMISSION EXPIRES _____



For BLM Use Only
RECEIVED
BUREAU OF
LAND MANAGEMENT
ARIZONA
STATE OFFICE
PHOENIX, ARIZONA
17 9 46 AM '98

This form is for the purpose of complying with the laws of the United States Department of the Interior, Bureau of Land Management and the State of Arizona pertaining to assessment work and/or a notice of intention to hold. 30 USC 28, 43 CFR 3833.2, ARS 27-208. Subject to Paperwork Reduction Act and Privacy Act statements available at the BLM AZ State Office. The form is not copyrighted.

ENTERED IN COMPUTER
VERIFIED
JAN 05 1999

If the claims/sites have consecutive BLM #'s and are in the same Township, Range and Section(s) they may be listed as follows:

SAMPLE 1-10 A MC 19640-49 Dkt/Pg # 1025/1-10 (or) 4N 20W 36
 RECORDING # 9106173-82

CLAIM/SITE NAME	SERIAL NUMBER	Dkt/Pg or Recording # of ORIGINAL LOCATION NOTICE!	TWN SHP	RNG	SEC(S)
1. PJ#1	A MC 312171	91/1295	7N	13W	27
2. PJ#2-3	A MC 312172-3	91/1296-7	7N	13W	34
3. PJ#4-6	A MC 312174-6	91/1298-1300	7N	13W	27
4.	A MC				
5.	A MC				
6.	A MC				
7.	A MC				
8.	A MC				
9.	A MC				
10.	A MC				
11.	A MC				
12.	A MC				
13.	A MC				
14.	A MC				
15.	A MC				
16.	A MC				
17.	A MC				
18.	A MC				
19.	A MC				
20.	A MC				
21.	A MC				
22.	A MC				
23.	A MC				
24.	A MC				
25.	A MC				
26.	A MC				
27.	A MC				
28.	A MC				
29.	A MC				
30.	A MC				

FILE WITH: Bureau of Land Management, 3707 North 7th Street, P. O. Box 16563, Phoenix, Arizona 85011 and the respective county recorder, ON OR BEFORE DECEMBER 30th (NOT THE 31st). BLM REQUIRES A \$5.00 NONREFUNDABLE SERVICE CHARGE FOR EACH MINING CLAIM, MILL SITE OR TUNNEL SITE. ANNUAL FILINGS THAT ARE NOT ACCOMPANIED BY PROPER SERVICE CHARGES WILL BE RETURNED WITHOUT FURTHER ACTION BY BLM.

UNITED STATES
DEPARTMENT OF THE INTERIOR
BUREAU OF LAND MANAGEMENT

RECEIPT AND ACCOUNTING ADVICE

NO. 2443832 07

CD/AZ 12/18/98

Subject: AFFIDAVITS OF ASSESSMENT WORK (6)

2 6 12 30.00

Applicant:
PEG ESCAPULE ET UX
1563 W PATTON
RT 1 BOX 68
SAINT DAVID AZ 85630

CK 8216

Remitter:

Assignor:

LEASE MANAGEMENT DATA NEW UPDATE PAYMENT

ORIGINAL SERIAL NO.	ASG.	TYPE	ST.	CTY.	FUND SYMBOL	ACRES/UNITS	RATE
AMC 312171 ET AL							

AMOUNT	ANV. DATE	EXP. DATE	BILL CYC.	S/C	DISTRICT	NEXT BILL	MISC. DATA	U of M	ACTUAL UNITS

ASSIGNMENT SERIAL NO.	ASG.	TYPE	ST.	CTY.	FUND SYMBOL	ACRES/UNITS	RATE

AMOUNT	ANV. DATE	EXP. DATE	BILL CYC.	S/C	DISTRICT	NEXT BILL	MISC. DATA	U of M	ACTUAL UNITS

APPLY REMITTANCE			
ACTION	FUNDSYMBOL	CTY.	AMOUNT
FILING FEE			
RENTAL			
UNEARNED			
REFUND			
TOTAL			
AMOUNT DUE			

Remarks:

BY:

DATE:

Lease in Escrow?
 KGS?
 Auto Escalates?
 Auto Renew?

Of Interest?
 Operating Rights?
 Operator
 Bond Filed?

FOR MMS USE ONLY

BILLEE	FOREST REFUGE
NUMBER	
OCS SECTION	
CODE	

UNITED STATES
DEPARTMENT OF THE INTERIOR
BUREAU OF LAND MANAGEMENT

FORM APPROVED
OMB NO. 1004-0114
Expires: March 31, 1997 **506**

MAINTENANCE FEE PAYMENT WAIVER CERTIFICATION

This small miner waiver is filed to hold the claims/sites listed below for the assessment year beginning at noon on the first September 1 following the official filing of this form with BLM.

The undersigned owner(s) of the mining claims/sites listed below hereby certify under penalty of 18 U.S.C. 1001 and 43 U.S.C. 1212 that:

I/We control, or will control, ten or fewer mining claims/sites located and maintained on Federal land in the United States of America on the August 31 that is one day before the beginning of the assessment year indicated in line one above.

I/We have/will performed/perform assessment work upon the claims listed below for the current assessment year as of the August 31 indicated in line three above. This work meets the requirements of the General Mining Law of 1872, as amended; the Act of August 10, 1993; and the regulations at 43 CFR 3833 and 3850. Such work will be described on our affidavit of labor.

312171

The mining claims and sites for which the above waiver from payment of the maintenance fees is made are:

CLAIM NAME	BLM RECORDATION SERIAL NUMBER
1. <i>PJ#1 thru PJ#6</i>	<i>312171 - 312176</i>
2.	
3.	
4.	
5.	
6.	
7.	
8.	
9.	
10.	

All owner(s) of the above mining claims and sites are filing for this waiver.

I/We understand and acknowledge that pursuant to 43 U.S.C. 1212 and 18 U.S.C. 1001, the filing of a false, fictitious, or fraudulent document with the Bureau of Land Management may result in a fine of up to \$10,000, a prison term not to exceed five years, or both.

JOHN H. ESCAPULE
(Owner's Name - Please Print)
Rt. 1 Box 68 (1563 W. Patton)
(Street or P.O. Box)

John H. Escapule
(Owner's Signature)
ST. DAVID AZ 85230
(City) (State) (Zip Code)

MARGARET R. ESCAPULE
(Owner's Name - Please Print)
Rt. 1 Box 68 (1563 W. Patton)
(Street or P.O. Box)

Margaret R. Escapule
(Owner's Signature)
St. David AZ 85230
(City) (State) (Zip Code)

(Owner's Name - Please Print)

(Street or P.O. Box)

(Owner's Signature)

(City) (State) (Zip Code)

(Owner's Name - Please Print)

(Street or P.O. Box)

(Owner's Signature)

(City) (State) (Zip Code)

ENTERED IN COMPUTER VERIFIED

(Continued on reverse)

Family files DM

DM 9/9/95

SEP 23 1998

(Owner's Name - Please Print)

(Street or P.O. Box)

(Owner's Name - Please Print)

(Street or P.O. Box)

(Owner's Name - Please Print)

(Street or P.O. Box)

(Owner's Name - Please Print)

(Street or P.O. Box)

(Owner's Signature)

(City) _____
(State) _____
(Zip Code)

(Owner's Signature)

(City) _____
(State) _____
(Zip Code)

(Owner's Signature)

(City) _____
(State) _____
(Zip Code)

(Owner's Signature)

(City) _____
(State) _____
(Zip Code)

INSTRUCTIONS

1. This certification of waiver from payment of maintenance fees is made under the provisions of the Act of August 10, 1993 (107 Stat. 312 [1993]), and §1744 of Title 43 and §28-28k of Title 30 of the United States Code; and the regulations thereunder (43 CFR 3833 and 3850).
2. This waiver must be filed in advance of the assessment year for which a waiver is sought, but in no event be filed later than the August 31st preceding the assessment year for which the waiver is sought.
3. You must still record your affidavit of assessment work for claims listed and/or Notices of Intention to Hold for any sites listed with the BLM by each December 30th, and the local recording office under State law, as in the past.
4. This waiver must be filed in the BLM State Office where the mining claims are recorded.
5. If the claims and sites are located in more than one State, a separate waiver form must be filed in each State in which they are held. The total number of claims and sites listed on separate waiver forms cannot exceed ten.
6. All claim names and Bureau of Land Management (BLM) serial numbers must be listed for all mining claims and sites for which a waiver is sought.

7. All owners and their addresses must be listed.
8. This waiver form must be signed by all of the owners or their designated agent. If an agent is designated, a statement appointing the agent, must be submitted with this certification, if a designation of agent is not currently on file with the BLM State office where your claims and sites are recorded.
9. Mining claims and sites held by a husband and wife, either jointly or individually, or their children under the age of discretion, shall be counted towards the 10 claim limit. Mining claims and sites held in co-ownership, or by an association of locators, by a partnership, or by a corporation shall be counted towards the 10 claim limit for claimants that have an interest in these entities.
10. Failure to pay the maintenance fee or meet the requirements for waiver from payment of the maintenance fee by any August 31st deadline for the following assessment year shall cause the mining claims and sites to be declared null and void.

NOTICE

The Privacy Act of 1974 and the regulation in 43 CFR 2.48(d) provide that you be furnished the following information in connection with the information required by this certification of exemption from rental fees form.

AUTHORITY: 30 U.S.C. 28-28e; 43 U.S.C. 1201, 1740, and 1744; and the Act of August 10, 1993 (107 Stat. 312); 43 CFR 3833 and 3850.

PRINCIPLE PURPOSE: This information is to be used to verify that the owner(s) of a mining claim has complied with the Act of August 10, 1993 (107 Stat. 312), and is entitled to perform assessment work in lieu of paying the maintenance fee for the mining claims listed on this form.

ROUTINE USE: (1) Adjudication of the claimant(s) certification of waiver from paying the maintenance fee otherwise required by the Act of August 10, 1993 (107 Stat. 312). (2) Disclosure may be made to appropriate Federal agencies when location is made within the agency's geographic area of responsibility. (3) Information from the record and/or the record will be transferred to the appropriate Federal, State, or local agency, or a member of the public in response to a specific request for pertinent information. (4) Information may also be provided to the

Department of Justice or in a proceeding before a court or adjudicative body; or to Federal, State, local or foreign agencies when needed for enforcement of civil or criminal codes or applicable regulations concerning title rights upon the public land.

EFFECT OF NOT PROVIDING INFORMATION: Disclosure of this information is required by the Act of August 10, 1993 (107 Stat. 312) and 43 CFR 3833 for those owner(s) wishing to take the small miners waiver allowed under 43 CFR 3833 and 3850. Failure to supply the information required in this form to support the owner(s) certification of waiver from payment of the otherwise required maintenance fees will result in the waiver being disallowed and the mining claims declared null and void by the Bureau of Land Management (BLM).

The Paperwork Reduction Act of 1980 (44 U.S.C. 3501, et seq.) requires us to tell you that:

This information is being collected to allow the BLM to determine if you qualify for a waiver from the payment of \$100 per mining claim maintenance fee established by the Act of August 10, 1993 (107 Stat. 312) and the implementing regulations at 43 CFR 3833 and 3850. A response to this request is required in accordance with the statute (107 Stat. 312) to retain your benefit.

BURDEN HOURS STATEMENT

Public reporting burden for this form is estimated to average 5 minutes per response, including time to review instructions, gathering and maintaining data, and completing and reviewing the form. Direct comments regarding this burden estimate, or any other aspect of this form, to the Department of the Interior, Bureau of Land Management, Information Collection Clearance Officer (871), 1849 C Street, N.W., Washington, D.C. 20240; and the Office of Management and Budget, Paperwork Reduction Project (1004-0114), Washington, D.C. 20503.

FOR OFFICIAL USE ONLY

RECEIVED
 BUREAU OF LAND MANAGEMENT
 SEP 1 10 03 AM '98
 ARIZONA
 STATE OFFICE
 PHOENIX, ARIZONA

RECEIVED
BUREAU OF
LAND MANAGEMENT
JAN 12 10 43 AM '98

ARIZONA
STATE OFFICE
PHOENIX, ARIZONA

When recorded mail to:
John H + Margaret R, Escapule
Rt. 1 Box 68
St. David, AZ 85630

AFFIDAVIT OF PERFORMANCE OF ANNUAL WORK

State of Arizona
County of La Paz } ss

1. John H. Escapule and Margaret R. Escapule
Name
Rt. 1 Box 68
Address
St. David City ARIZONA State 85630-9708 Zip

being duly sworn according to law deposes and says that they are a citizen of the United States more than eighteen years of age and that all of the facts set forth in this affidavit are true and correct according to the best of their knowledge, information and belief.

That they are personally acquainted with the mining claim named PJ1 thru PJ6 situate in the Cunningham Mining District, La Paz County, Arizona, the location of which is recorded in the office of the County Recorder of that County in Book 91, Page 1295-1300. Notice of location is posted in Section 27+34, Township 7N, Range 13W, G&SRB&M.

That between the dates of September 1, 1996 and August 31, 1997 at least eighteen hundred (\$ 1800.00) dollars worth of work and improvements were done and performed upon this claim not including location work.

The work and improvements were made by and at the expense of John H. and Margaret R. Escapule, owners of the mine for the purpose of complying with the laws of the United States pertaining to assessments or annual work.

were the names of the persons employed by the owner who labored to do the work and improvements.

The work and improvements done were sinking of a vertical shaft on vein; minor improvements to access road

Dated Dec 26, 1997
Margaret R. Escapule
John H. Escapule
Signature

Subscribed to and sworn before me, a Notary Public, this 26 day of December, 1997, by, Carol Gollan

My Commission expires  Carol Gollan
Notary Public

ENTERED IN COMPUTER
1/30/98 MX
Postmarked
Timely

Exhibit A

IMPORTANT NOTICE!!!!!!

TYPE OR LEGIBLY PRINT
REQUESTED INFORMATION
IN BLACK INK.

Name of Claim(s) (IN FULL AND LISTED INDIVIDUALLY)	Dkt/Pg or Recording # of ORIGINAL LOCATION NOTICE!	BLM # OR AMC #	TWN SHP	RNG	SEC(S)
PJ#1	91/1295	312171	7N	13W	27
PJ#2-3	91/1296-7	312172-3	7N	13W	34
PJ#4-6	91/1298-1300	312174-6	7N	13W	27

RECEIVED
 BUREAU OF
 LAND MANAGEMENT
 JUN 12 10 43 AM '98
 ARIZONA
 STATE OFFICE
 PHOENIX, ARIZONA

S. If more than one claim was originally filed at the same time, have consecutive BLM #'s and are in the same TRS they may be listed as follows:

SAMPLE 1-10	85-1-10 or Dkt/Pg #	AMC			
	1025/1-10	19640-49	4N	20W	36

To Whom It May Concern:

It would have been nice to have the correct address for your office before this. Is there any way to be kept up-to-date on these changes? Even the last correspondence we had from your office still reflected the address we put on this mailing... I have left the materials in their original envelope with its postmark so that you know they were mailed with good intentions and before the deadline.

The original affidavits went to La Paz County for recording at the same time. Although we have not yet gotten them back after processing, I assume they were received and recorded on time.

We have put a great deal of time, effort, and money into this enterprise in good faith, and hope to continue our working relationship with the BLM.

Respectfully,


Margaret R. Escapule

RECEIVED
BUREAU OF
LAND MANAGEMENT
JAN 12 10 42 AM '98
ARIZONA
STATE OFFICE
PHOENIX, ARIZONA

Holding CK # 7326 for \$30.00.
Untimely due to mailing to
wrong office. Will we
accept this.

Thanks - sgm
Earned
Mary A. S
1/12/98
1/13/98

ESCAPULE
RT. 1 Box 68
ST. DAVID
AZ 85630



BUREAU OF LAND MANAGEMENT
PO Box 555
PHOENIX, AZ 85001-0555

RECEIVED
BUREAU OF
LAND MANAGEMENT

JAN 12 10 47 AM '98

ARIZONA
STATE OFFICE
PHOENIX, ARIZONA

000010880000



000010880000

Escapule
Rt. 1 Box 68
St. David
AZ 85630-9708



Bureau of Land Management, State Office
~~Dept. of the Interior~~
~~370 N. 1st St.~~
PO Box 16563
Phoenix AZ 85011-6561

RECEIVED
BUREAU OF
LAND MANAGEMENT

JAN 12 10 42 AM '98

ARIZONA
STATE OFFICE
PHOENIX, ARIZONA

BLM-563 850113116 1896 16 12/31/9
FORWARD TIME EXP RTN TO SEND
BUREAU OF LAND MGMT
PO BOX 555
PHOENIX AZ 85001-0555

85011656308



UNITED STATES
DEPARTMENT OF THE INTERIOR
BUREAU OF LAND MANAGEMENT

RECEIPT AND ACCOUNTING ADVICE

NO. 2388606 04

TC/AZ

01/13/98

Subject: AFFIDAVITS OF ASSESSMENT WORK - 6

2 4 12

30.00

Applicant:

PEGGY & JOHN ESCAPULE
RT 1 BOX 68
SAINT DAVID AZ 85630

CK 7326

Remitter: 520 720-4215

Assignor:

LEASE MANAGEMENT DATA NEW UPDATE PAYMENT

ORIGINAL SERIAL NO.	ASG.	TYPE	ST.	CTY.	FUND SYMBOL	ACRES/UNITS	RATE
AMC 312171, ET AL							

AMOUNT	ANV. DATE	EXP. DATE	BILL CYC.	S/C	DISTRICT	NEXT BILL	MISC. DATA	U of M	ACTUAL UNITS

ASSIGNMENT SERIAL NO.	ASG.	TYPE	ST.	CTY.	FUND SYMBOL	ACRES/UNITS	RATE

AMOUNT	ANV. DATE	EXP. DATE	BILL CYC.	S/C	DISTRICT	NEXT BILL	MISC. DATA	U of M	ACTUAL UNITS

APPLY REMITTANCE				Remarks:
ACTION	FUND SYMBOL	CTY.	AMOUNT	
FILING FEE				
RENTAL				
UNEARNED				
REFUND				
TOTAL				
AMOUNT DUE				

BY:

DATE:

<input type="checkbox"/> Lease in Escrow?	<input type="checkbox"/> KGS?	<input type="checkbox"/> Of Interest?	<input type="checkbox"/> Auto Escalates?	<input type="checkbox"/> Auto Renew?	<input type="checkbox"/> Operating Rights?	<input type="checkbox"/> Operator	<input type="checkbox"/> Bond Filed?
FOR MMS USE ONLY							
BILLEE				FOREST REFUGE			
NUMBER							
OCS SECTION							
CODE							

UNITED STATES
DEPARTMENT OF THE INTERIOR
BUREAU OF LAND MANAGEMENT

520

FORM APPROVED
OMB NO. 1004-0114
Expires: March 31, 1997

MAINTENANCE FEE PAYMENT WAIVER CERTIFICATION

This small miner waiver is filed to hold the claims/sites listed below for the assessment year beginning at noon on the first September 1 following the official filing of this form with BLM.

The undersigned owner(s) of the mining claims/sites listed below hereby certify under penalty of 18 U.S.C. 1001 and 43 U.S.C. 1212 that:

I/We control, or will control, ten or fewer mining claims/sites located and maintained on Federal land in the United States of America on the August 31 that is one day before the beginning of the assessment year indicated in line one above.

I/We have/will performed/perform assessment work upon the claims listed below for the current assessment year as of the August 31 indicated in line three above. This work meets the requirements of the General Mining Law of 1872, as amended; the Act of August 10, 1993; and the regulations at 43 CFR 3833 and 3850. Such work will be described on our affidavit of labor.

312171

The mining claims and sites for which the above waiver from payment of the maintenance fees is made are:

CLAIM NAME	BLM RECORDATION SERIAL NUMBER
1. PJ-1 through PJ-6	Amc# 312171 - 312176
2.	
3.	
4.	
5.	
6.	
7.	
8.	
9.	
10.	

All owner(s) of the above mining claims and sites are filing for this waiver.

I/We understand and acknowledge that pursuant to 43 U.S.C. 1212 and 18 U.S.C. 1001, the filing of a false, fictitious, or fraudulent document with the Bureau of Land Management may result in a fine of up to \$10,000, a prison term not to exceed five years, or both.

John H. Escapule

(Owner's Name - Please Print)

John H. Escapule

(Owner's Signature)

Rt. 1 Box 68

(Street or P.O. Box)

St. David

(City)

AZ

(State)

85630

(Zip Code)

Margaret R. Escapule

(Owner's Name - Please Print)

Margaret R. Escapule

(Owner's Signature)

Rt. 1 Box 68

(Street or P.O. Box)

St. David

(City)

AZ

(State)

85630

(Zip Code)

(Owner's Name - Please Print)

(Owner's Signature)

(Street or P.O. Box)

(City)

(State)

(Zip Code)

(Owner's Name - Please Print)

(Owner's Signature)

(Street or P.O. Box)

(State)

(Zip Code)

ENTERED IN COMPUTER

(Continued on reverse)

9/11/97 JSM

(Owner's Name - Please Print)	(Owner's Signature)		
(Street or P.O. Box)	(City)	(State)	(Zip Code)
(Owner's Name - Please Print)	(Owner's Signature)		
(Street or P.O. Box)	(City)	(State)	(Zip Code)
(Owner's Name - Please Print)	(Owner's Signature)		
(Street or P.O. Box)	(City)	(State)	(Zip Code)
(Owner's Name - Please Print)	(Owner's Signature)		
(Street or P.O. Box)	(City)	(State)	(Zip Code)

INSTRUCTIONS

- | | |
|-----------------------------------------------------------------------------------------------------------------------------------------------------------------------------------------------------------------------------------------------------------------------------------------------------------------------------------------------------------------------------------------------------------------------------------------------------------------------------------------------------------------------------------------------------------------------------------------------------------------------------------------------------------------------------------------------------------------------------------------------------------------------------------------------------------------------------------------------------------------------------------------------------------------------------------------------------------------------------------------------------------------------------------------------------------------------------------------------------------------------------------------------------------------------------------------------------------------------------------------------------------------------------------------------------------------------------|----------------------------------------------------------------------------------------------------------------------------------------------------------------------------------------------------------------------------------------------------------------------------------------------------------------------------------------------------------------------------------------------------------------------------------------------------------------------------------------------------------------------------------------------------------------------------------------------------------------------------------------------------------------------------------------------------------------------------------------------------------------------------------------------------------------------------------------------------------------------------------------------------------------------------------------------------------------------------------------------------------------------------------------------------------------------------------------------------------------|
| <ol style="list-style-type: none"> 1. This certification of waiver from payment of maintenance fees is made under the provisions of the Act of August 10, 1993 (107 Stat. 312 [1993]), and §1744 of Title 43 and §28-28k of Title 30 of the United States Code; and the regulations thereunder (43 CFR 3833 and 3850). 2. This waiver must be filed in advance of the assessment year for which a waiver is sought, but in no event be filed later than the August 31st preceding the assessment year for which the waiver is sought. 3. You must still record your affidavit of assessment work for claims listed and/or Notices of Intention to Hold for any sites listed with the BLM by each December 30th, and the local recording office under State law, as in the past. 4. This waiver must be filed in the BLM State Office where the mining claims are recorded. 5. If the claims and sites are located in more than one State, a separate waiver form must be filed in each State in which they are held. The total number of claims and sites listed on separate waiver forms cannot exceed ten. 6. All claim names and Bureau of Land Management (BLM) serial numbers must be listed for all mining claims and sites for which a waiver is sought. | <ol style="list-style-type: none"> 7. All owners and their addresses must be listed. 8. This waiver form must be signed by all of the owners or their designated agent. If an agent is designated, a statement appointing the agent must be submitted with this certification, if a designation of agent is not currently on file with the BLM State office where your claims and sites are recorded. 9. Mining claims and sites held by a husband and wife, either jointly or individually, or their children under the age of discretion, shall be counted towards the 10 claim limit. Mining claims and sites held in co-ownership, or by an association of locators, by a partnership, or by a corporation shall be counted towards the 10 claim limit for claimants that have an interest in these entities. 10. Failure to pay the maintenance fee or meet the requirements for waiver from payment of the maintenance fee by any August 31st deadline for the following assessment year shall cause the mining claims and sites to be declared null and void. |
|-----------------------------------------------------------------------------------------------------------------------------------------------------------------------------------------------------------------------------------------------------------------------------------------------------------------------------------------------------------------------------------------------------------------------------------------------------------------------------------------------------------------------------------------------------------------------------------------------------------------------------------------------------------------------------------------------------------------------------------------------------------------------------------------------------------------------------------------------------------------------------------------------------------------------------------------------------------------------------------------------------------------------------------------------------------------------------------------------------------------------------------------------------------------------------------------------------------------------------------------------------------------------------------------------------------------------------|----------------------------------------------------------------------------------------------------------------------------------------------------------------------------------------------------------------------------------------------------------------------------------------------------------------------------------------------------------------------------------------------------------------------------------------------------------------------------------------------------------------------------------------------------------------------------------------------------------------------------------------------------------------------------------------------------------------------------------------------------------------------------------------------------------------------------------------------------------------------------------------------------------------------------------------------------------------------------------------------------------------------------------------------------------------------------------------------------------------|

NOTICE

The Privacy Act of 1974 and the regulation in 43 CFR 2.48(d) provide that you be furnished the following information in connection with the information required by this certification of exemption from rental fees form.

AUTHORITY: 30 U.S.C. 28-28e; 43 U.S.C. 1201, 1740, and 1744; and the Act of August 10, 1993 (107 Stat. 312); 43 CFR 3833 and 3850.

PRINCIPLE PURPOSE: This information is to be used to verify that the owner(s) of a mining claim has complied with the Act of August 10, 1993 (107 Stat. 312), and is entitled to perform assessment work in lieu of paying the maintenance fee for the mining claims listed on this form.

ROUTINE USE: (1) Adjudication of the claimant(s) certification of waiver from paying the maintenance fee otherwise required by the Act of August 10, 1993 (107 Stat. 312). (2) Disclosure may be made to appropriate Federal agencies when location is made within the agency's geographic area of responsibility. (3) Information from the record and/or the record will be transferred to the appropriate Federal, State, or local agency, or a member of the public in response to a specific request for pertinent information. (4) Information may also be provided to the

Department of Justice or in a proceeding before a court or adjudicative body; or to Federal, State, local or foreign agencies when needed for enforcement of civil or criminal codes or applicable regulations concerning title rights upon the public land.

EFFECT OF NOT PROVIDING INFORMATION: Disclosure of this information is required by the Act of August 10, 1993 (107 Stat. 312) and 43 CFR 3833 for those owner(s) wishing to take the small miners waiver allowed under 43 CFR 3833 and 3850. Failure to supply the information required in this form to support the owner(s) certification of waiver from payment of the otherwise required maintenance fees will result in the waiver being disallowed and the mining claims declared null and void by the Bureau of Land Management (BLM).

The Paperwork Reduction Act of 1980 (44 U.S.C. 3501, et seq.) requires us to tell you that:

This information is being collected to allow the BLM to determine if you qualify for a waiver from the payment of \$100 per mining claim maintenance fee established by the Act of August 10, 1993 (107 Stat. 312) and the implementing regulations at 43 CFR 3833 and 3850. A response to this request is required in accordance with the statute (107 Stat. 312) to retain your benefit.

BURDEN HOURS STATEMENT

Public reporting burden for this form is estimated to average 5 minutes per response, including time to review instructions, gathering and maintaining data, and completing and reviewing the form. Direct comments regarding this burden estimate, or any other aspect of this form, to the Department of the Interior, Bureau of Land Management, Information Collection Clearance Officer (871), 1849 C Street, N.W., Washington, D.C. 20240; and the Office of Management and Budget, Paperwork Reduction Project (1004-0114), Washington, D.C. 20503.

FOR OFFICIAL USE ONLY

RECEIVED
 BUREAU OF
 LAND MANAGEMENT
 SEP 3 9 53 AM '97
 ARIZONA
 STATE OFFICE
 PHOENIX, ARIZONA

Escapule

Rt. 1 Box 68

St. David, AZ 85630

45 Dept. of the Interior
Bureau of Land Management
3707 N. 7th St.
PO Box 16563
Phoenix, AZ 85011-6561

Postmarked timely

ARIZONA
STATE OFFICE
PHOENIX, ARIZONA

SEP 3 9 53 AM '97

LAND MANAGEMENT

RECEIVED

Escapule
Postmark
Arizona
State Office
Phoenix, Arizona

RECEIVED
BUREAU OF
LAND MANAGEMENT

DEC 20 10 11 AM '96

ARIZONA
STATE OFFICE
PHOENIX, ARIZONA

AZ-3850-1 (July 1992)

Return Document to:

For BLM Use Only

John + Peg Escapule
Rt. 1 Box 68
St. David, AZ 85630

<u>AMC</u>	<u>312171</u>	<u>SK</u>

Telephone # (520) 720-4215

CHECK
ONE

AFFIDAVIT OF PERFORMANCE OF ANNUAL WORK

Also fill in ITEMS 1 through 9 and the reverse side of this document.

NOTICE OF INTENTION TO HOLD

I intend to hold the claim(s) /site(s) listed on the reverse side of this document for the calendar year 19___. Also fill in ITEMS 1 through 4 and ITEM 9.

NOTICES OF INTENTION TO HOLD ARE FOR MILL SITES AND TUNNEL SITES OR FOR MINING CLAIMS WHEN ASSESSMENT WORK HAS NOT BEEN DONE, REGARDLESS OF WHETHER THE ANNUAL ASSESSMENT HAS BEEN SUSPENDED, DEFERRED, OR NOT YET ACCRUED. THE FILING OF A NOTICE OF INTENTION TO HOLD SHALL NOT RELIEVE THE OWNER OF COMPLYING WITH FEDERAL AND STATE LAWS PERTAINING TO THE PERFORMANCE OF ANNUAL ASSESSMENT WORK. NOTICES OF INTENTION TO HOLD FOR MILL SITES OR TUNNEL SITES NEED NOT BE COUNTY RECORDED. FOR MINING CLAIMS THE FORM FILED WITH BLM MUST BE IDENTICAL TO THE ONE THAT WAS OR WILL BE FILED WITH THE COUNTY.

Evidence of Annual Assessment Work or a Notice of Intention to Hold must be filed each calendar year following the calendar year in which the Claim/site was located.

ALL CLAIMS LISTED ON A SINGLE AFFIDAVIT MUST BE CONTIGUOUS.

1. State of Arizona, County of La Paz SS:
2. I, (Name) John H. and Margaret R. Escapule
3. Reside at (Address) Rt. 1 Box 68
City St. David, County Cochise, State AZ, Zip 85630

being duly sworn, deposes and says that he/she is a citizen of the United States, more than eighteen years of age, that all of the facts set forth in this affidavit/notice, subject to the provisions and penalties of 18 USC 1001 pertaining to the filing of false, fictitious, or fraudulent statements with the United States, are true and correct according to the best of my knowledge, information and belief.

4. Owner's Name and Address (If not shown in items 1-3 above) CHECK HERE IF THIS IS A CHANGE OF ADDRESS
(SAME AS ITEMS 1-3 ABOVE)

5. That I am personally acquainted with the mining claim(s). The work and improvements were made by and at the expense of the owner(s) of said claim(s). Said contiguous group of claims, listed on the reverse side of this document, are situated in the Cunningham Mining District, La Paz County, Arizona

6. That between the dates starting at 12 o'clock noon on September 1, 19 95 and ending at 12 o'clock noon on September 1, 19 96 at least \$ 2000 dollars worth of work and improvements were done and performed upon said claim(s) or upon one or more of a contiguous group of claims for the benefit of all, or wholly or partly outside of a contiguous group of claims for the benefit of all, not including the location work.

7. That the following persons were employed to perform the work and improvements described herein:
(OURSELVES - John + Margaret Escapule)

8. That the work and improvements performed were: Excavation of veins, beginning of vertical shaft for mining purposes; general run assays; misc. maintenance and repairs
(Mining Notice AZA 28069)

9. Dated December 16, 1996, Signature John H. Escapule and Margaret R. Escapule
SUBSCRIBED AND SWORN TO before me, a Notary Public, this 16 day of December, 19 96


by John + Margaret Escapule
Notary Public Margery M. Pellegrin
MY COMMISSION EXPIRES _____

For BLM Use Only

ENTERED IN COMPUTER

1-2-97 SK
J3

This form is for the purpose of complying with the laws of the United States Department of the Interior, Bureau of Land Management and the State of Arizona pertaining to assessment work and the use of information. 30 USC 28, 43 CFR 3833.2, ARS 27-208. Subject to Paperwork Reduction Act and Privacy Act statements available at the BLM AZ State Office. The form is not copyrighted. It may be reproduced without restriction.



If the claims/sites have consecutive BLM #'s and are in the same Township, Range and Section(s) they may be listed as follows:

SAMPLE 1-10 A MC 19640-49 Dkt/Pg # 1025/1-10 (or) 4N 20W 36
 RECORDING # 9106173-82

CLAIM/SITE NAME	SERIAL NUMBER	Dkt/Pg or Recording # of ORIGINAL LOCATION NOTICEI	TWN SHP	RNG	SEC(S)
1. PJ 1	A MC 312171	91/1295	7N	13W	27
2. PJ 2-3	A MC 312172-3	91/1296-7	7N	13W	34
3. PJ 4-6	A MC 312174-6	91/1298-1300	7N	13W	27
4.	A MC				
5.	A MC				
6.	A MC				
7.	A MC				
8.	A MC				
9.	A MC				
10.	A MC				
11.	A MC				
12.	A MC				
13.	A MC				
14.	A MC				
15.	A MC				
16.	A MC				
17.	A MC				
18.	A MC				
19.	A MC				
20.	A MC				
21.	A MC				
22.	A MC				
23.	A MC				
24.	A MC				
25.	A MC				
26.	A MC				
27.	A MC				
28.	A MC				
29.	A MC				
30.	A MC				

FILE WITH: Bureau of Land Management, 3707 North 7th Street, P. O. Box 16563, Phoenix, Arizona 85011 and the respective county recorder, ON OR BEFORE DECEMBER 30th (NOT THE 31st). BLM REQUIRES A \$5.00 NONREFUNDABLE SERVICE CHARGE FOR EACH MINING CLAIM, MILL SITE OR TUNNEL SITE. ANNUAL FILINGS THAT ARE NOT ACCOMPANIED BY PROPER SERVICE CHARGES WILL BE RETURNED WITHOUT FURTHER ACTION BY BLM.

UNITED STATES
DEPARTMENT OF THE INTERIOR
BUREAU OF LAND MANAGEMENT

RECEIPT AND ACCOUNTING ADVICE NO. 229630u

AFFIDAVITS OF ASSESSMENT WORK - 6 2 6 12 30.00

Subject:

Applicant:

JOHN & PEGGY ESCAPULE
RT 1 BOX 68
ST DAVID AZ 85630

CK 6249
720-4215

Remitter:

Assignor:

LEASE MANAGEMENT DATA NEW UPDATE PAYMENT

ORIGINAL SERIAL NO.	ASG.	TYPE	ST.	CTY.	FUND SYMBOL	ACRES/UNITS	RATE
AMC 312171-312176							

AMOUNT	ANV. DATE	EXP. DATE	BILL CYC.	S/C	DISTRICT	NEXT BILL	MISC. DATA	U of M	ACTUAL UNITS

ASSIGNMENT SERIAL NO.	ASG.	TYPE	ST.	CTY.	FUND SYMBOL	ACRES/UNITS	RATE

AMOUNT	ANV. DATE	EXP. DATE	BILL CYC.	S/C	DISTRICT	NEXT BILL	MISC. DATA	U of M	ACTUAL UNITS

APPLY REMITTANCE			
ACTION	FUND SYMBOL	CTY.	AMOUNT
FILING FEE			
RENTAL			
UNEARNED			
REFUND			
TOTAL			
AMOUNT DUE			

Remarks:

BY: _____ DATE: _____

Lease in Escrow?
 KGS? Of Interest?
 Auto Escalates? Operating Rights?
 Auto Renew? Operator
 Bond Filed?

FOR MMS USE ONLY

BILLEE	FOREST REFUGE
NUMBER	
OCS SECTION	
CODE	

UNITED STATES
DEPARTMENT OF THE INTERIOR
BUREAU OF LAND MANAGEMENT

FORM APPROVED
OMB NO. 1004-0114
Expires: May 31, 1996

CERTIFICATION OF EXEMPTION FROM PAYMENT OF RENTAL FEE

SEE INSTRUCTIONS ON FLAP

This small miners exemption is filed for the assessment year beginning at noon on September 1, 199 5, and ending at noon on September 1, 199 6.

The undersigned owner(s) of the mining claim listed below hereby certify under penalty of 18 U.S.C. 1001 and 43 U.S.C. 1212 that:

I/We own ten or fewer mining claims/sites located and maintained in the United States of America.

I/We have a total of less than ten acres of unreclaimed surface disturbance on the claims/sites resulting from exploration or mining activities.

The ten or fewer mining claims listed below are operated under a Notice, Plan of Operations, Special Use Permit, or other State or local permit, as described in the regulations at 43 CFR 3833.1-6, issued by:

*Bureau of Land Management (Yuma District,
Havasu Resource Area)*

and the serial number or other designation of such Notice, Plan of Operations, or Permit is:

AZA 28069

Please check the appropriate box indicating production or exploration that applies to your claims, and complete the production information if that applies.

I/We have produced from the mining claims/sites listed below more than \$1,500 and less than \$800,000 in gross revenues of a mineral commodity(ies) during the above assessment year that are subject to the General Mining Law of 1872, as amended; the Act of October 5, 1992; and regulations at 43 CFR 3833.1-6 and 3850.

COMMODITY(IES)	GROSS DOLLAR VALUE PRODUCED

I/We have or will perform exploration work upon the lode and/or placer claims listed below that meets the requirements of the General Mining Law of 1872, as amended; the Act of October 5, 1992; and the regulations at 43 CFR 3833.1-6 and 3850. Such work will be described on our affidavit of labor.

The lode and/or placer claims for which the above exemption from payment of the rental fees is made are:

Area 312171

CLAIM NAME	BLM RECORDATION SERIAL NUMBER	COUNTY	RECORDATION BOOK	PAGE
<i>PJ#1</i>	<i>312171</i>	<i>La Paz</i>	<i>91</i>	<i>1295</i>
<i>PJ#2-3</i>	<i>312172-3</i>	<i>La Paz</i>	<i>91</i>	<i>1296-7</i>
<i>PJ#4-6</i>	<i>312174-6</i>	<i>La Paz</i>	<i>91</i>	<i>1298-1300</i>

RECEIVED
BUREAU OF
LAND MANAGEMENT
AUG 27 9 53 AM '96
ARIZONA
STATE OFFICE
PHOENIX, ARIZONA

ENTERED IN COMPUTER

9/10/96 MTH

The owner(s) of the above lode and/or placer claims are:

NAME	ADDRESS	STATE	ZIP CODE
John H. Escapule	Rt. 1 Box 68 St. David	AZ	85630
Margaret R. Escapule	Rt. 1 Box 68 St. David	AZ	85630

This exemption is filed by the above listed owner(s) in the State of ARIZONA for this assessment year.

I/We understand and acknowledge that pursuant to 43 U.S.C. 1212 and 18 U.S.C. 1001, the filing of a false, fictitious, or fraudulent document with the Bureau of Land Management may result in a fine of up to \$10,000, a prison term not to exceed five years, or both.

John H. Escapule Subscribed and sworn to before me this ____ day of _____, 199__ . [SEAL]
(Owner's Name - Please Print)

(Notary Public)

NA

John H. Escapule
(Owner's Signature) _____
(Date Commission Expires)

Margaret R. Escapule Subscribed and sworn to before me this ____ day of _____, 199__ . [SEAL]
(Owner's Name - Please Print)

(Notary Public)

NA

Margaret R. Escapule
(Owner's Signature) _____
(Date Commission Expires)

~~John H. Escapule~~ Subscribed and sworn to before me this ____ day of _____, 199__ . [SEAL]
(Owner's Name - Please Print)

(Notary Public)

(Owner's Signature)

(Date Commission Expires)

(Owner's Name - Please Print)

Subscribed and sworn to before me this ____ day of _____, 199__ . [SEAL]

(Notary Public)

(Owner's Signature)

(Date Commission Expires)

(Owner's Name - Please Print)

Subscribed and sworn to before me this ____ day of _____, 199__ . [SEAL]

(Notary Public)

(Owner's Signature)

(Date Commission Expires)

312171 SR

RECEIVED
BUREAU OF
LAND MANAGEMENT
DEC 11 10 01 AM '95

ARIZONA
STATE OFFICE
PHOENIX, ARIZONA

When recorded mail to:
JOHN H. & MARGARET R. ESCAPULE
Rt. 1 Box 68
ST. DAVID, AZ 85630

AFFIDAVIT OF PERFORMANCE OF ANNUAL WORK

State of Arizona
County of LA PAZ } ss

1. JOHN H. AND MARGARET R. ESCAPULE
Name
RT. 1 BOX 68
Address
ST. DAVID AZ 85630
City State Zip

being duly sworn according to law deposes and says that they are a citizen of the United States more than eighteen years of age and that all of the facts set forth in this affidavit are true and correct according to the best of their knowledge, information and belief.

That they are personally acquainted with the mining claim named PJ-1 through PJ-6, inclusive situate in the CUNNINGHAM Mining District, LA PAZ County, Arizona, the location of which is recorded in the office of the County Recorder of that County in Book (See Exhibit A) page _____. Notice of location is posted in Section _____, Township _____, Range _____, G&SRB&M.

That between the dates of SEPTEMBER 1, 1994 and AUGUST 31, 1995 at least TWO THOUSAND (\$2000.00) dollars worth of work and improvements were done and performed upon this claim not including location work.

The work and improvements were made by and at the expense of JOHN H. AND MARGARET R. ESCAPULE, owners of the mine for the purpose of complying with the laws of the United States pertaining to assessments or annual work.

JOHN H. ESCAPULE & MARGARET R. ESCAPULE
FRED QUIMBEY
were the names of the persons employed by the owner who labored to do the work and improvements.

The work and improvements done were
EXPLORATION INCLUDING ORE SAMPLING & ASSAYS
VEIN MAPPING & ENGINEERING OF ORE BODY
CLEANING OF TUNNEL PORTAL
UPPER VEIN EXCAVATION

Dated DEC 8, 1995
Margaret R. Escapule
Signature

Subscribed to and sworn before me, a Notary Public, this 8 day of DEC, 1995, by MARGARET R. & JOHN H. ESCAPULE.

My Commission expires Dec. 7, 1996
My Commission expires _____
[Signature]
Notary Public

ENTERED IN COMPUTER
1-22-96 Arvas 10

Exhibit A

IMPORTANT NOTICE!!!!!!

PLEASE OR LEGIBLY PRINT
REQUESTED INFORMATION
BLACK INK.

Name of Claim(s) (IN FULL
) LISTED INDIVIDUALLY)

Dkt/Pg or Recording #
of ORIGINAL LOCATION
NOTICE!

BLM # OR
AMC #

TWN
SHP

RNG


SEC(S)

Name of Claim(s) (IN FULL) LISTED INDIVIDUALLY)	Dkt/Pg or Recording # of ORIGINAL LOCATION NOTICE!	BLM # OR AMC #	TWN SHP	RNG	SEC(S)
PJ#1	91/1295	312171	7N	13W	27
PJ#2-3	91/1296-7	312172-3	7N	13W	34
PJ#4-6	91/1298-1300	312174-6	7N	13W	27

If more than one claim was originally filed at the same time, have consecutive BLM #'s and are in the same TRS they may be listed as follows:
SAMPLE 1-10

85-1-10 or Dkt/Pg # AMC
1025/1-10 19640-49

RECEIVED
 BUREAU OF
 LAND MANAGEMENT
 36
 DEC 11 10 01 AM '95
 ARIZONA
 STATE OFFICE
 PHOENIX, ARIZONA
 4N 20W



UNITED STATES
DEPARTMENT OF THE INTERIOR
BUREAU OF LAND MANAGEMENT

RECEIPT AND ACCOUNTING ADVICE

NO. 1976001

TC/AZ

Subject: AFFIDAVITS OF ASSESSMENT WORK
 Applicant: AMC ~~XXXXXX~~312171 ET, AL
 AFFIDAVITS OF ASSESSMENT WORK (6)

1 32 30.00 12/12/95

PEGGY ESCAPULE
 RT. 1 BOX 68J
 ST. DAVID, AZ 85630

Remitter: SAME AS CK. #5699
 720-4215

Assignor:

LEASE MANAGEMENT DATA NEW UPDATE PAYMENT

ORIGINAL SERIAL NO.	ASG.	TYPE	ST.	CTY.	FUND SYMBOL	ACRES/UNITS	RATE
AMC 312171 ET, AL							

AMOUNT	ANV. DATE	EXP. DATE	BILL CYC.	S/C	DISTRICT	NEXT BILL	MISC. DATA	U of M	ACTUAL UNITS

ASSIGNMENT SERIAL NO.	ASG.	TYPE	ST.	CTY.	FUND SYMBOL	ACRES/UNITS	RATE

AMOUNT	ANV. DATE	EXP. DATE	BILL CYC.	S/C	DISTRICT	NEXT BILL	MISC. DATA	U of M	ACTUAL UNITS

APPLY REMITTANCE			
ACTION	FUND SYMBOL	CTY.	AMOUNT
FILING FEE			
RENTAL			
UNEARNED			
REFUND			
TOTAL			
AMOUNT DUE			

Remarks:
 AMC 312171 - 312176
 SR

BY: _____ DATE: _____

Lease in Escrow?
 KGS? Of Interest?
 Auto Escalates? Operating Rights?
 Auto Renew? Operator
 Bond Filed?

FOR MMS USE ONLY		
BILLEE	NUMBER	FOREST REFUGE
OCS SECTION		
CODE		

UNITED STATES
DEPARTMENT OF THE INTERIOR
BUREAU OF LAND MANAGEMENT

FORM APPROVED
OMB NO. 1004-0114
Expires: May 31, 1996

435

CERTIFICATION OF EXEMPTION FROM PAYMENT OF RENTAL FEE

SEE INSTRUCTIONS ON FLAP

312171

This small miners exemption is filed for the assessment year beginning at noon on September 1, 1994, and ending at noon on September 1, 1995.

The undersigned owner(s) of the mining claim listed below hereby certify under penalty of 18 U.S.C. 1001 and 43 U.S.C. 1212 that:

I/We own ten or fewer mining claims/sites located and maintained in the United States of America.

I/We have a total of less than ten acres of unreclaimed surface disturbance on the claims/sites resulting from exploration or mining activities.

The ten or fewer mining claims listed below are operated under a Notice, Plan of Operations, Special Use Permit, or other State or local permit, as described in the regulations at 43 CFR 3833.1-6, issued by:

and the serial number or other designation of such Notice, Plan of Operations, or Permit is:

Please check the appropriate box indicating production or exploration that applies to your claims, and complete the production information if that applies.

- I/We have produced from the mining claims/sites listed below more than \$1,500 and less than \$800,000 in gross revenues of a mineral commodity(ies) during the above assessment year that are subject to the General Mining Law of 1872, as amended; the Act of October 5, 1992; and regulations at 43 CFR 3833.1-6 and 3850.

COMMODITY(IES)	GROSS DOLLAR VALUE PRODUCED

I/We have or will perform exploration work upon the lode and/or placer claims listed below that meets the requirements of the General Mining Law of 1872, as amended; the Act of October 5, 1992; and the regulations at 43 CFR 3833.1-6 and 3850. Such work will be described on our affidavit of labor.

The lode and/or placer claims for which the above exemption from payment of the rental fees is made are:

CLAIM NAME	BLM RECORDATION SERIAL NUMBER	COUNTY	RECORDATION BOOK	PAGE
PJ1-6	(SEE EXHIBIT A)			
PJ1	312171	LA PAZ	91	1295
PJ2-3	312172-3	LA PAZ	91	1296-7
PJ4-6	312174-6	LA PAZ	91	1298-1300
ENTERED IN COMPUTER 9-11-95			9:00 A.M. PHOENIX, ARIZONA	AUG 31 '95 RECEIVED BLM, ARIZONA OFFICE

The owner(s) of the above lode and/or placer claims are:

NAME	ADDRESS	STATE	ZIP CODE
John H. Escapule	Rt. 1 Box 68, St. David	AZ	85630
Margaret R. Escapule	Rt. 1 Box 68, St. David	AZ	85630

This exemption is filed by the above listed owner(s) in the State of ARIZONA for this assessment year.

I/We understand and acknowledge that pursuant to 43 U.S.C. 1212 and 18 U.S.C. 1001, the filing of a false, fictitious, or fraudulent document with the Bureau of Land Management may result in a fine of up to \$10,000, a prison term not to exceed five years, or both.

Subscribed and sworn to before me this _____ day of _____, 199__ . [SEAL]
Margaret R. Escapule
(Owner's Name - Please Print)

(Notary Public)

Margaret R. Escapule
(Owner's Signature)

(Date Commission Expires)

Subscribed and sworn to before me this _____ day of _____, 199__ . [SEAL]
John H. Escapule
(Owner's Name - Please Print)

(Notary Public)

John H. Escapule
(Owner's Signature)

(Date Commission Expires)

Subscribed and sworn to before me this _____ day of _____, 199__ . [SEAL]

(Owner's Name - Please Print)

(Notary Public)

(Owner's Signature)

(Date Commission Expires)

Subscribed and sworn to before me this _____ day of _____, 199__ . [SEAL]

(Owner's Name - Please Print)

(Notary Public)

(Owner's Signature)

(Date Commission Expires)

Subscribed and sworn to before me this _____ day of _____, 199__ . [SEAL]

(Owner's Name - Please Print)

(Notary Public)

(Owner's Signature)

(Date Commission Expires)

Exhibit H

IMPORTANT NOTICE!!!!!!!

**TYPE OR LEGIBLY PRINT
REQUESTED INFORMATION
IN BLACK INK.**

**Number of Claim(s) (IN FULL
AND LISTED INDIVIDUALLY)**

**Dkt/Pg or Recording #
of ORIGINAL LOCATION
NOTICE!**

**BLM # OR
AMC #**

**TWN
SHP**

RNG

SEC(S)

PJ#1

PJ#2-3

PJ#4-6

91/1295

91/1296-7

91/1298-1300

312171

312172-3

312174-6

7N

7N

7N

13W

13W

13W

27

34

27

S. If more than one claim was originally filed at the same time, have consecutive BLM #'s and are in the same TRS they may be listed as follows:

SAMPLE 1-10

85-1-10 or Dkt/Pg #
1025/1-10

AMC
19640-49

4N

20W

36

9:00 A.M.
PHOENIX, ARIZONA

AUG 31 '95

RECEIVED
BLM AZ STATE OFFICE

When recorded mail to:
JOHN H. & MARGARET R. ESCAPULE
RT. 1 BOX 68
ST. DAVID, AZ 85630

RECEIVED
DEC 5 1994
PHOENIX, ARIZONA
312171

AFFIDAVIT OF PERFORMANCE OF ANNUAL WORK

State of Arizona }
County of LA PAZ } ss

1. JOHN H. AND MARGARET R. ESCAPULE
Name
ROUTE 1 BOX 68
Address
ST. DAVID AZ 85630
City State Zip

being duly sworn according to law deposes and says that they are a citizen of the United States more than eighteen years of age and that all of the facts set forth in this affidavit are true and correct according to the best of their knowledge, information and belief.

That they are personally acquainted with the mining claim named PJ-1 through PJ-6, inclusive situate in the Cunningham Mining District, La Paz County, Arizona, the location of which is recorded in the office of the County Recorder of that County in Book (See Exhibit A) page _____. Notice of location is posted in Section _____, Township _____, Range _____, G&SRB&M.

That between the dates of September 1, 1993 and August 31, 1994 at least thirty-five hundred (\$ 3500⁰⁰) dollars worth of work and improvements were done and performed upon this claim not including location work.

The work and improvements were made by and at the expense of JOHN H. AND MARGARET R. ESCAPULE, owners of the mine for the purpose of complying with the laws of the United States pertaining to assessments or annual work.

JOHN H. AND MARGARET R. ESCAPULE
AN FLEMING AND ELAINE MURPHY
were the names of the persons employed by the owner who labored to do the work and improvements.

The work and improvements done were Road maintenance and widenings; exploration including ore sampling, vein mapping, engineering of ore body, ore determinations and tonnage, and mill flow experiments (as per BLM Mining Notice #AZA 28069)

Dated December 1, 1994 Margaret R. Escapule
John H. Escapule
Signatures

Subscribed to and sworn before me, a Notary Public, this 1st day of December, 1994, by, Margaret R. Escapule and John H. Escapule.

My Commission expires Oct. 31, 1995
My Commission expires ENTERED IN COMPUTER
Karel Bachman
Notary Public

EXHIBIT A

IMPORTANT NOTICE!!!!!!!

TYPE OR LEGIBLY PRINT
REQUESTED INFORMATION
IN BLACK INK.

Name of Claim(s)(IN FULL
AND LISTED INDIVIDUALLY)

Dkt/Pg or Recording #
of ORIGINAL LOCATION
NOTICE!

BLM # OR
AMC #

TWN
SHP

RNG

SEC(S)

PJ #1

91/1295

312171

7N

13W

27

PJ#2-3

91/1296-7

312172-3

7N

13W

34

PJ#4-6

91/1298-1300

312174-6

7N

13W

27

S. If more than one claim was originally filed at the same time, have consecutive BLM #'s and are in the same TRS they may be listed as follows:

SAMPLE 1-10

85-1-10 or Dkt/Pg #
1025/1-10

AMC

19640-49

4N

20W

36

ENTERED IN COMPUTER

12-7-94 770

PHOENIX, ARIZONA
9:00 A.M.

DEC 5 '94

RECEIVED
BLM/ASST DIR

UNITED STATES
DEPARTMENT OF THE INTERIOR
BUREAU OF LAND MANAGEMENT

RECEIPT AND ACCOUNTING ADVICE

NO. **2103285** 04

WB/AZ 12/06/94

Subject: AFFIDAVITS OF ASSESSMENT WORK (6) 2 1 12 30.00

Applicant:
PEGGY ESCAPULE
RT. 1 BOX 68
ST. DAVID AZ. 85630

Remitter: SAME CK. #4925
720-4215

Assignor:

LEASE MANAGEMENT DATA									
<input type="checkbox"/> NEW <input type="checkbox"/> UPDATE <input type="checkbox"/> PAYMENT									
ORIGINAL SERIAL NO.	ASG.	TYPE	ST.	CTY.	FUND SYMBOL			ACRES/UNITS	RATE
AMC 312171, ET AL									
AMOUNT	ANV. DATE	EXP. DATE	BILL CYC.	S/C	DISTRICT	NEXT BILL	MISC. DATA	U of M	ACTUAL UNITS
ASSIGNMENT SERIAL NO.	ASG.	TYPE	ST.	CTY.	FUND SYMBOL			ACRES/UNITS	RATE
AMOUNT	ANV. DATE	EXP. DATE	BILL CYC.	S/C	DISTRICT	NEXT BILL	MISC. DATA	U of M	ACTUAL UNITS

APPLY REMITTANCE			
ACTION	FUND SYMBOL	CTY.	AMOUNT
FILING FEE			
RENTAL			
UNEARNED			
REFUND			
TOTAL			
AMOUNT DUE			

Remarks:
312171 - 312176

BY: _____ DATE: _____

Lease in Escrow?
 KGS? Of Interest?
 Auto Escalates? Operating Rights?
 Auto Renew? Operator
 Bond Filed?

FOR MMS USE ONLY

BILLEE	FOREST REFUGE
NUMBER	
OCS SECTION	
CODE	

ESCAPULE

Rt. 1 Box 68

ST. DAVID, AZ 85630



RECEIVED
BLM, AZ STATE OFFICE

DEC 5 '94

9:00 A.M.
PHOENIX, ARIZONA

BLM State Office
3707 N. 7th
PO Box 16563
Phoenix, AZ 85011

81

UNITED STATES
DEPARTMENT OF THE INTERIOR
BUREAU OF LAND MANAGEMENT

312171 @

FORM APPROVED
OMB NO. 1004-0114
Expires: March 31, 1997

MAINTENANCE FEE PAYMENT WAIVER CERTIFICATION

This small miner waiver is filed to hold the claims/sites listed below for the assessment year beginning at noon on the first September 1 following the official filing of this form with BLM.

The undersigned owner(s) of the mining claims/sites listed below hereby certify under penalty of 18 U.S.C. 1001 and 43 U.S.C. 1212 that:

I/We control, or will control, ten or fewer mining claims/sites located and maintained on Federal land in the United States of America on the August 31 that is one day before the beginning of the assessment year indicated in line one above.

I/We have/will performed/perform assessment work upon the claims listed below for the current assessment year as of the August 31 indicated in line three above. This work meets the requirements of the General Mining Law of 1872, *as amended*; the Act of August 10, 1993; and the regulations at 43 CFR 3833 and 3850. Such work will be described on our affidavit of labor.

The mining claims and sites for which the above waiver from payment of the maintenance fees is made are:

CLAIM NAME	BLM RECORDATION SERIAL NUMBER	
1. PJ1	312171	LD
2. PJ2	312172	LD
3. PJ3	312173	LD
4. PJ4	312174	LD
5. PJ5	312175	LD
6. PJ6	312176	LD
7.		
8.		
9.		
10.		

RECEIVED
 BLM, AZ STATE OFFICE
 JUL 29 1994
 9:00 A.M.
 PHOENIX, ARIZONA

All owner(s) of the above mining claims and sites are filing for this waiver.

I/We understand and acknowledge that pursuant to 43 U.S.C. 1212 and 18 U.S.C. 1001, the filing of a false, fictitious, or fraudulent document with the Bureau of Land Management may result in a fine of up to \$10,000, a prison term not to exceed five years, or both.

John H. Escapule
(Owner's Name - Please Print)

John H. Escapule
(Owner's Signature)

Rt. 1 Box 68
(Street or P.O. Box)

St. David AZ 85630
(City) (State) (Zip Code)

Margaret R. Escapule
(Owner's Name - Please Print)

Margaret R. Escapule
(Owner's Signature)

Rt. 1 Box 68
(Street or P.O. Box)

St. David AZ 85630
(City) (State) (Zip Code)

(Owner's Name - Please Print)

(Owner's Signature)

(Street or P.O. Box)

(City) (State) (Zip Code)

(Owner's Name - Please Print)

(Owner's Signature)

(Street or P.O. Box)

(City) (State) (Zip Code)

ENTERED IN COMPUTER

9-12-94

ENTERED IN COMBILIT

(Owner's Name - Please Print)	(Owner's Signature)		
(Street or P.O. Box)	(City)	(State)	(Zip Code)
(Owner's Name - Please Print)	(Owner's Signature)		
(Street or P.O. Box)	(City)	(State)	(Zip Code)
(Owner's Name - Please Print)	(Owner's Signature)		
(Street or P.O. Box)	(City)	(State)	(Zip Code)
(Owner's Name - Please Print)	(Owner's Signature)		
(Street or P.O. Box)	(City)	(State)	(Zip Code)

INSTRUCTIONS

1. This certification of waiver from payment of maintenance fees is made under the provisions of the Act of August 10, 1993 (107 Stat. 312 [1993]), and §1744 of Title 43 and §28-28k of Title 30 of the United States Code; and the regulations thereunder (43 CFR 3833 and 3850).
2. This waiver **must** be filed in advance of the assessment year for which a waiver is sought, but in no event be filed later than the August 31st preceding the assessment year for which the waiver is sought.
3. You **must** still record your affidavit of assessment work for claims listed and/or Notices of Intention to Hold for any sites listed with the BLM by each December 30th, and the local recording office under State law, as in the past.
4. This waiver **must** be filed in the BLM State Office where the mining claims are recorded.
5. If the claims and sites are located in more than one State, a separate waiver form **must** be filed in each State in which they are held. The total number of claims and sites listed on separate waiver forms cannot exceed ten.
6. All claim names and Bureau of Land Management (BLM) serial numbers **must** be listed for all mining claims and sites for which a waiver is sought.
7. All owners and their addresses **must** be listed.
8. This waiver form **must** be signed by all of the owners or their designated agent. If an agent is designated, a statement appointing the agent, **must** be submitted with this certification, if a designation of agent is not currently on file with the BLM State office where your claims and sites are recorded.
9. Mining claims and sites held by a husband and wife, either jointly or individually, or their children under the age of discretion, shall be counted towards the 10 claim limit. Mining claims and sites held in co-ownership, or by an association of locators, by a partnership, or by a corporation shall be counted towards the 10 claim limit for claimants that have an interest in these entities.
10. Failure to pay the maintenance fee or meet the requirements for waiver from payment of the maintenance fee by any August 31st deadline for the following assessment year shall cause the mining claims and sites to be declared null and void.

NOTICE

The Privacy Act of 1974 and the regulation in 43 CFR 2.48(d) provide that you be furnished the following information in connection with the information required by this certification of exemption from rental fees form.

AUTHORITY: 30 U.S.C. 28-28e; 43 U.S.C. 1201, 1740, and 1744; and the Act of August 10, 1993 (107 Stat. 312); 43 CFR 3833 and 3850.

PRINCIPLE PURPOSE: This information is to be used to verify that the owner(s) of a mining claim has complied with the Act of August 10, 1993 (107 Stat. 312), and is entitled to perform assessment work in lieu of paying the maintenance fee for the mining claims listed on this form.

ROUTINE USE: (1) Adjudication of the claimant(s) certification of waiver from paying the maintenance fee otherwise required by the Act of August 10, 1993 (107 Stat. 312). (2) Disclosure may be made to appropriate Federal agencies when location is made within the agency's geographic area of responsibility. (3) Information from the record and/or the record will be transferred to the appropriate Federal, State, or local agency, or a member of the public in response to a specific request for pertinent information. (4) Information may also be provided to the

Department of Justice or in a proceeding before a court or adjudicative body; or to Federal, State, local or foreign agencies when needed for enforcement of civil or criminal codes or applicable regulations concerning title rights upon the public land.

EFFECT OF NOT PROVIDING INFORMATION: Disclosure of this information is required by the Act of August 10, 1993 (107 Stat. 312) and 43 CFR 3833 for those owner(s) wishing to take the small miners waiver allowed under 43 CFR 3833 and 3850. Failure to supply the information required in this form to support the owner(s) certification of waiver from payment of the otherwise required maintenance fees will result in the waiver being disallowed and the mining claims declared null and void by the Bureau of Land Management (BLM).

The Paperwork Reduction Act of 1980 (44 U.S.C. 3501, et seq.) requires us to tell you that:

This information is being collected to allow the BLM to determine if you qualify for a waiver from the payment of \$100 per mining claim maintenance fee established by the Act of August 10, 1993 (107 Stat. 312) and the implementing regulations at 43 CFR 3833 and 3850. A response to this request is required in accordance with the statute (107 Stat. 312) to retain your benefit.

BURDEN HOURS STATEMENT

Public reporting burden for this form is estimated to average 5 minutes per response, including time to review instructions, gathering and maintaining data, and completing and reviewing the form. Direct comments regarding this burden estimate, or any other aspect of this form, to the Department of the Interior, Bureau of Land Management, Information Collection Clearance Officer (871), 1849 C Street, N.W., Washington, D.C. 20240; and the Office of Management and Budget, Paperwork Reduction Project (1004-0114), Washington, D.C. 20503.

FOR OFFICIAL USE ONLY

STATE OF ARIZONA, } I hereby certify that this with instrument was filed and recorded
County of _____, 19____, at _____ M.
In Docket No. _____, Page _____, at the request of

Fee No.:

312171
SR

When recorded mail to:
John H. & Margaret R. Escapule
Rt. 1 Box 68
St. David, AZ 85630

Witness my hand and official seal.

County Recorder

By _____

Deputy Recorder

Fee: \$

AFFIDAVIT OF PERFORMANCE OF ANNUAL WORK

State of Arizona }
County of La Paz } ss

RECEIVED
BLM, AZ STATE OFFICE
DEC 23 '93
9:00 AM
PHOENIX, ARIZONA

1. John H. Escapule and Margaret R. Escapule
Name
Rt. 1 Box 68
Address
St. David City Arizona State 85630 Zip

being duly sworn according to law deposes and says that they are a citizen of the United States more than eighteen years of age and that all of the facts set forth in this affidavit are true and correct according to the best of their knowledge, information and belief.

That they are personally acquainted with the mining claims named PJ#1 through PJ#6 situate in the Cunningham Mining District, La Paz County, Arizona, the location of which is recorded in the office of the County Recorder of that County in Book (see Exhibit Page A). Notice of location is posted in Section _____, Township _____, Range _____, G&SRB&M.

That between the dates of September 1, 1992 and August 31, 1993 at least one thousand and five hundred (\$ 1500⁰⁰) dollars worth of work and improvements were done and performed upon this claim not including location work.

The work and improvements were made by and at the expense of John H. and Margaret R. Escapule, owners of the mine for the purpose of complying with the laws of the United States pertaining to assessments or annual work.

John H. Escapule and Margaret R. Escapule were the names of the persons employed by the owner who labored to do the work and improvements.

The work and improvements done were Road maintenance, ore sampling and assays, vein mapping and engineering of ore body, exploration, ore determinations and sample processing (per Mining Notice # A2A 28069 filed with BLM)

Dated December 17, 1993
John H. Escapule
Signature
Margaret R. Escapule

Subscribed to and sworn before me, a Notary Public, this 17th day of December, 1993, by John H. Escapule and Margaret R. Escapule

My Commission expires _____ My Commission Expires Oct. 31, 1996
Karel Beck
Notary Public

Exhibit A

IMPORTANT NOTICE!!!!!!!
 TYPE OR LEGIBLY PRINT
 REQUESTED INFORMATION
 IN BLACK INK.

Name of Claim(s) (IN FULL
 AND LISTED INDIVIDUALLY)

Dkt/Pg or Recording #
 of ORIGINAL LOCATION
 NOTICE!

BLM # OR
 AMC #

TWN
 SHP

RNG

SEC(S)

PJ#1 ✓

PJ#2-3 ✓

PJ#4-6 ✓

91/1295

91/1296-7

91/1298-1300

312171

312172-3

312174-6

7N

7N

7N

13W

13W

13W

27

34

27

PHOENIX, ARIZONA

9:00 AM

DEC 23 '93

RECEIVED
 BLM/ARIZONA OFFICE

S. If more than one claim was originally filed at the same time, have
 consecutive BLM #'s and are in the same TRS they may be listed as follows:

SAMPLE 1-10

85-1-10 or Dkt/Pg #
 1025/1-10

AMC
 19640-49

4N

20W

36

UNITED STATES
DEPARTMENT OF THE INTERIOR
BUREAU OF LAND MANAGEMENT

RECEIPT AND ACCOUNTING ADVICE

NO. 2057062 04

WB/AZ

12/27/93

Subject: AFFIDAVITS OF ASSESSMENT WORK (6)

2 1 12

30.00

Applicant:

JOHN H. ESCAPULE
RT. 1 BOX 68
ST. DAVID ARIZONA 85630

Remitter: SAME M.O. C 1193405

Assignor:

LEASE MANAGEMENT DATA										<input type="checkbox"/> NEW		<input type="checkbox"/> UPDATE		<input type="checkbox"/> PAYMENT	
ORIGINAL SERIAL NO.		ASG.	TYPE	ST.	CTY.	FUND SYMBOL			ACRES/UNITS		RATE				
AMC 312171, ET AL															
AMOUNT	ANV. DATE	EXP. DATE	BILL CYC.	S/C	DISTRICT	NEXT BILL	MISC. DATA	U of M	ACTUAL UNITS						
ASSIGNMENT SERIAL NO.		ASG.	TYPE	ST.	CTY.	FUND SYMBOL			ACRES/UNITS		RATE				
AMOUNT	ANV. DATE	EXP. DATE	BILL CYC.	S/C	DISTRICT	NEXT BILL	MISC. DATA	U of M	ACTUAL UNITS						
APPLY REMITTANCE						Remarks:									
ACTION	FUND SYMBOL	CTY.	AMOUNT												
FILING FEE															
RENTAL															
UNEARNED															
REFUND															
TOTAL															
AMOUNT DUE															
<input type="checkbox"/> Lease in Escrow? <input type="checkbox"/> KGS? <input type="checkbox"/> Auto Escalates? <input type="checkbox"/> Auto Renew?						Of Interest? Operating Rights? Operator Bond Filed?									
						FOR MMS USE ONLY									
			BILLEE			FOREST REFUGE									
			NUMBER												
			OCS SECTION												
			CODE												

BY:

DATE:

UNITED STATES
DEPARTMENT OF THE INTERIOR
BUREAU OF LAND MANAGEMENT

RECEIPT AND ACCOUNTING ADVICE

NO. 2057062 04

WG/AZ

3/12/93

Subject: AFFIDAVITS OF ASSESSMENT WORK (6)

2 1 12

30.00

Applicant:

JOHN H. ESCAPULE
RT. 1 BOX 68
ST. DAVID ARIZONA 85630

Remitter: SAME M.O. C 1193405

Assignor:

LEASE MANAGEMENT DATA									
<input type="checkbox"/> NEW <input type="checkbox"/> UPDATE <input type="checkbox"/> PAYMENT									
ORIGINAL SERIAL NO.	ASG.	TYPE	ST.	CTY.	FUND SYMBOL			ACRES/UNITS	RATE
AMC 312171, ET AL									
AMOUNT	ANV. DATE	EXP. DATE	BILL CYC.	S/C	DISTRICT	NEXT BILL	MISC. DATA	U of M	ACTUAL UNITS
ASSIGNMENT SERIAL NO.	ASG.	TYPE	ST.	CTY.	FUND SYMBOL			ACRES/UNITS	RATE
AMOUNT	ANV. DATE	EXP. DATE	BILL CYC.	S/C	DISTRICT	NEXT BILL	MISC. DATA	U of M	ACTUAL UNITS

APPLY REMITTANCE			
ACTION	FUND SYMBOL	CTY.	AMOUNT
FILING FEE			
RENTAL			
UNEARNED			
REFUND			
TOTAL			
AMOUNT DUE			

Remarks:

BY: _____ DATE: _____

- Lease in Escrow?
- KGS? Of Interest?
- Auto Escalates? Operating Rights?
- Auto Renew? Operator
- Bond Filed?

FOR MMS USE ONLY		
BILLEE	FOREST REFUGE	
NUMBER		
OCS SECTION		
CODE		

Escapule
Rt. 1 Box 68
St. David, AZ 85230



DEPT. OF THE INTERIOR
BUREAU OF LAND MANAGEMENT
ARIZONA STATE OFFICE
BRANCH OF MINING LAW ADMINISTRATION
PO BOX 16563
PHOENIX, AZ 85011

RECEIVED
B.L.M. AZ STATE OFFICE

DEC 23 '93

9:00 A.M.
PHOENIX, ARIZONA

UNITED STATES
DEPARTMENT OF THE INTERIOR
BUREAU OF LAND MANAGEMENT

FORM APPROVED
OMB NO. 1004-0114
Expires: May 31, 1996

CERTIFICATION OF EXEMPTION FROM PAYMENT OF RENTAL FEE

SEE INSTRUCTIONS ON FLAP

142

This small miners exemption is filed for the assessment year beginning at noon on September 1, 1993, and ending at noon on September 1, 1994.

The undersigned owner(s) of the mining claim listed below hereby certify under penalty of 18 U.S.C. 1001 and 43 U.S.C. 1212 that:

I/We own ten or fewer mining claims/sites located and maintained in the United States of America.

I/We have a total of less than ten acres of unreclaimed surface disturbance on the claims/sites resulting from exploration or mining activities.

The ten or fewer mining claims listed below are operated under a Notice, Plan of Operations, Special Use Permit, or other State or local permit, as described in the regulations at 43 CFR 3833.1-6, issued by: YUMA DISTRICT (HAVASU R.A.) BLM

and the serial number or other designation of such Notice, Plan of Operations, or Permit is: AZA 28669

Please check the appropriate box indicating production or exploration that applies to your claims, and complete the production information if that applies.

I/We have produced from the mining claims/sites listed below more than \$1,500 and less than \$800,000 in gross revenues of a mineral commodity(ies) during the above assessment year that are subject to the General Mining Law of 1872, as amended; the Act of October 5, 1992; and regulations at 43 CFR 3833.1-6 and 3850.

COMMODITY(IES)	GROSS DOLLAR VALUE PRODUCED

I/We have or will perform exploration work upon the lode and/or placer claims listed below that meets the requirements of the General Mining Law of 1872, as amended; the Act of October 5, 1992; and the regulations at 43 CFR 3833.1-6 and 3850. Such work will be described on our affidavit of record.

The lode and/or placer claims for which the above exemption from payment of the rental fees is made are:

CLAIM NAME	BLM RECORDATION SERIAL NUMBER	COUNTY	RECORDATION BOOK	PAGE
PJ1 thru PJ6	312171 thru 312176	LaPaz	91/1295	1300

ENTERED IN COMPUTER

9-14-93 *PR*

9:00 A.M.
PHOENIX, ARIZONA

Aug 27 '93

RECEIVED
BLM, AZ STATE OFFICE

The owner(s) of the above lode and/or placer claims are:

NAME	ADDRESS	STATE	ZIP CODE
John H. Escapule Margaret R. Escapule	} Rt. 1 Box 68 St. David, AZ 85630	AZ	85630

This exemption is filed by the above listed owner(s) in the State of ARIZONA for this assessment year.

I/We understand and acknowledge that pursuant to 43 U.S.C. 1212 and 18 U.S.C. 1001, the filing of a false, fictitious, or fraudulent document with the Bureau of Land Management may result in a fine of up to \$10,000, a prison term not to exceed five years, or both.

Subscribed and sworn to before me this 26 day of Aug., 1993. [SEAL]

John H. Escapule
(Owner's Name - Please Print)

[Signature]
(Notary Public)
My Commission Expires Dec. 7, 1996
(Date Commission Expires)

Subscribed and sworn to before me this 26 day of Aug., 1993. [SEAL]

Margaret R. Escapule
(Owner's Name - Please Print)

[Signature]
(Notary Public)
My Commission Expires Dec. 7, 1996
(Date Commission Expires)

Subscribed and sworn to before me this ____ day of _____, 199__ . [SEAL]

(Owner's Name - Please Print)

(Notary Public)

(Date Commission Expires)

Subscribed and sworn to before me this ____ day of _____, 199__ . [SEAL]

(Owner's Name - Please Print)

(Notary Public)

(Date Commission Expires)

Subscribed and sworn to before me this ____ day of _____, 199__ . [SEAL]

(Owner's Name - Please Print)

(Notary Public)

(Date Commission Expires)

(Owner's Signature)

(Date Commission Expires)

We hereby certify that we have or will perform exploration work upon the lode claims described in Exhibit A that meets the requirements of the General Mining Law of 1872, as amended; the Act of October 5, 1992; and the regulations at 43 CFR 3833.1-6 and 3850. Such work will be described on our affidavit of labor for the fiscal year '94 (September 1, 1993 through August 31, 1994).

Owners:

John H. Escapule
John H. Escapule

Margaret R. Escapule
Margaret R. Escapule

Address: Rt. 1 Box 68
St. David, Arizona 85630

Phone: (602) 720-4215

Subscribed and sworn to before me this 26th day of August, 1993.

John A. Wood
(Notary Public) My Commission Expires Dec. 7, 1996

9:00 A.M.
PHOENIX, ARIZONA

AUG 27 '93

RECEIVED
B.L.M. AZ STATE OFFICE

Exhibit A

IMPORTANT NOTICE!!!!!!

TYPE OR LEGIBLY PRINT
REQUESTED INFORMATION
IN BLACK INK.

of Claim(s) (IN FULL
LISTED INDIVIDUALLY)

Dkt/Pg or Recording #
of ORIGINAL LOCATION
NOTICE!

BLM # OR
AMC # TWN
SHP RNG SEC(S)

PJ#1
PJ#2-3
PJ#4-6

91/1295 312171 7N 13W 27
91/1296-7 312172-3 7N 13W 34
91/1298-1300 312174-6 7N 13W 27

S. If more than one claim was originally filed at the same time, have consecutive BLM #'s and are in the same TRS they may be listed as follows:

SAMPLE 1-10 85-1-10 or Dkt/Pg # AMC 4N 20W 36
 1025/1-10 19640-49

RECEIVED
BLM, AZ STATE OFFICE
Aug 27 '93
9:00 A.M.
PHOENIX, ARIZONA

DB
312171

30-1
93)

UNITED STATES
DEPARTMENT OF THE INTERIOR
BUREAU OF LAND MANAGEMENT

FORM APPROVED
OMB NO. 1004-0114
Expires: May 31, 1996

CERTIFICATION OF EXEMPTION FROM PAYMENT OF RENTAL FEE

SEE INSTRUCTIONS ON FLAP

142

This small miners exemption is filed for the assessment year beginning at noon on September 1, 1992, and ending at noon on September 1, 1993.

The undersigned owner(s) of the mining claim listed below hereby certify under penalty of 18 U.S.C. 1001 and 43 U.S.C. 1212 that:

I/We own ten or fewer mining claims/sites located and maintained in the United States of America.

I/We have a total of less than ten acres of unreclaimed surface disturbance on the claims/sites resulting from exploration or mining activities.

The ten or fewer mining claims listed below are operated under a Notice, Plan of Operations, Special Use Permit, or other State or local permit, as described in the regulations at 43 CFR 3833.1-6, issued by:

YUMA DISTRICT (HAVASU R.A.) BLM

and the serial number or other designation of such Notice, Plan of Operations, or Permit is: AZA 28069

Please check the appropriate box indicating production or exploration that applies to your claims, and complete the production information if that applies.

- I/We have produced from the mining claims/sites listed below more than \$1,500 and less than \$800,000 in gross revenues of a mineral commodity(ies) during the above assessment year that are subject to the General Mining Law of 1872, as amended; the Act of October 5, 1992; and regulations at 43 CFR 3833.1-6 and 3850.

COMMODITY(IES)	GROSS DOLLAR VALUE PRODUCED

I/We have or will perform exploration work upon the lode and/or placer claims listed below that meets the requirements of the General Mining Law of 1872, as amended; the Act of October 5, 1992; and the regulations at 43 CFR 3833.1-6 and 3850. Such work will be described on our affidavit of labor.

The lode and/or placer claims for which the above exemption from payment of the rental fees is made are:

CLAIM NAME	BLM RECORDATION SERIAL NUMBER	COUNTY	RECORDATION BOOK	PAGE
PJ1 thru PJ6	312171 thru 312176	LAPAZ	91/295	1300

RECEIVED
BLM AZ STATE OFFICE
Aug 27 '93
9:00 A.M.
PHOENIX, ARIZONA

ENTERED IN COMPUTER

9-14-93

The owner(s) of the above lode and/or placer claims are:

NAME	ADDRESS	STATE	ZIP CODE
John H. Escapule Margaret R. Escapule	Rt. 1 Box 68 St. David, AZ 85630	AZ	85630

RECEIVED
 AUGUST 26 1993
 DEPT. OF LAND MANAGEMENT
 PHOENIX, ARIZONA

This exemption is filed by the above listed owner(s) in the State of ARIZONA for this assessment year.

I/We understand and acknowledge that pursuant to 43 U.S.C. 1212 and 18 U.S.C. 1001, the filing of a false, fictitious, or fraudulent document with the Bureau of Land Management may result in a fine of up to \$10,000, a prison term not to exceed five years, or both.

6 John H. Escapule
 (Owner's Name - Please Print)

Subscribed and sworn to before me this 26 day
 of Aug., 1993.

[SEAL]

[Signature]
 (Notary Public)

My Commission Expires Dec. 7, 1996
 (Date Commission Expires)

[Signature]
 (Owner's Signature)

6 Margaret R. Escapule
 (Owner's Name - Please Print)

Subscribed and sworn to before me this 26 day
 of Aug., 1993.

[SEAL]

[Signature]
 (Notary Public)

My Commission Expires Dec. 7, 1996
 (Date Commission Expires)

Margaret R. Escapule
 (Owner's Signature)

 (Owner's Name - Please Print)

Subscribed and sworn to before me this ____ day
 of _____, 199__.

[SEAL]

 (Notary Public)

 (Date Commission Expires)

 (Owner's Signature)

 (Owner's Name - Please Print)

Subscribed and sworn to before me this ____ day
 of _____, 199__.

[SEAL]

 (Notary Public)

 (Date Commission Expires)

 (Owner's Signature)

 (Owner's Name - Please Print)

Subscribed and sworn to before me this ____ day
 of _____, 199__.

[SEAL]

 (Notary Public)

 (Date Commission Expires)

 (Owner's Signature)

We hereby certify that we have or will perform exploration work upon the lode claims described in Exhibit A that meets the requirements of the General Mining Law of 1872, as amended; the Act of October 5, 1992; and the regulations at 43 CFR 3833.1-6 and 3850. Such work will be described on our affidavit of labor for the fiscal year '93 (September 1, 1992 through August 31, 1993).

Owners:



John H. Escapule


Margaret R. Escapule

Address: Rt. 1 Box 68
St. David, Arizona 85630

Phone: (602) 720-4215

Subscribed and sworn to before me this 26th day of August, 1993.


(Notary Public)

My Commission Expires Dec. 7, 1996

9:00 A.M.
PHOENIX, ARIZONA

Aug 27 '93

RECEIVED
81 M. AZ STATE OFFICE

Exhibit H

IMPORTANT NOTICE!!!!!!!

TYPE OR LEGIBLY PRINT
REQUESTED INFORMATION
IN BLACK INK.

Number of Claim(s) (IN FULL
AND LISTED INDIVIDUALLY)

Dkt/Pg or Recording #
of ORIGINAL LOCATION
NOTICE!

BLM # OR
AMC #

TWN
SHP

RNG

SEC(S)

PJ#1

PJ#2-3

PJ#4-6

91/1295

91/1296-7

91/1298-1300

312171

312172-3

312174-6

7N

7N

7N

13W

13W

13W

27

34

27

S. If more than one claim was originally filed at the same time, have consecutive BLM #'s and are in the same TRS they may be listed as follows:

SAMPLE 1-10

85-1-10 or Dkt/Pg #
1025/1-10

AMC
19640-49

4N
9:00 A.M.
PHOENIX, ARIZONA

20W
Aug 27 '93

RECEIVED
BLM AZ STATE OFFICE

36

STATE OF ARIZONA, } ss. I hereby certify that the within instrument was filed and recorded
County of _____, 19____, at _____ M.
In Docket No. _____, Page _____, at the request of _____

Fee No.:

When recorded mail to:

JOHN H. & MARGARET R. ESCAPULE
RT. 1 Box 68
ST. DAVID, AZ 85630

Witness my hand and official seal.

County Recorder

By _____

Deputy Recorder

PHOENIX, ARIZONA
9:00 AM
Fee: \$

DEC 21 '92

RECEIVED
BLM. AZ STATE OFFICE

AFFIDAVIT OF PERFORMANCE OF ANNUAL WORK

State of Arizona }
County of LA PAZ } ss

1. MARGARET R. ESCAPULE AND JOHN H. ESCAPULE
Name
RT. 1 Box 68
Address
ST. DAVID AZ 85630
City State Zip

being duly sworn according to law deposes and says that they are a citizen of the United States more than eighteen years of age and that all of the facts set forth in this affidavit are true and correct according to the best of their knowledge, information and belief.

That they are personally acquainted with the mining claims named PJ # 1 THROUGH PJ # 6 situate in the CUNNINGHAM Mining District, LA PAZ County, Arizona, the location of which is recorded in the office of the County Recorder of that County in Book (SEE EXHIBIT A) Notice of location is posted in Section _____, Township _____, Range _____, G&SRB&M.

That between the dates of SEPT. 1, 1991 and AUGUST 15, 1992 at least SIX THOUSAND SIX HUNDRED (\$6600⁰⁰) dollars worth of work and improvements were done and performed upon this claim not including location work.

The work and improvements were made by and at the expense of Margaret R. and John H. Escapule, owners of the mine for the purpose of complying with the laws of the United States pertaining to assessments or annual work.

CHRISTOPHER A. HILL
JOHN H. ESCAPULE
were the names of the persons employed by the owner who labored to do the work and improvements.

The work and improvements done were
ROAD MAINTENANCE AND EXTENSION
SAMPLING AND ASSAY PROGRAM
VEIN MAPPING & ENGINEERING OF ORE BODY
ORE DETERMINATIONS & LIGHT PROCESSING

Dated DEC. 17, 1992
Margaret R. Escapule
John H. Escapule
Signature

Subscribed to and sworn before me, a Notary Public, this 17 day of December, 1992, by John H. & MARGARET R ESCAPULE

My Commission Expires Jan. 24, 1993
My Commission expires _____
[Signature]
Notary Public

EXHIBIT A

IMPORTANT NOTICE!!!!!!!

PLEASE OR LEGIBLY PRINT
REQUESTED INFORMATION
BLACK INK.

Name of Claim(s) (IN FULL
LISTED INDIVIDUALLY)

Dkt/Pg or Recording #
of ORIGINAL LOCATION
NOTICE!

BLM # OR
AMC #

TWN
SHP

RNG

SEC(S)

PJ #1
PJ #2-3
PJ #4-6

91/1295
91/1296-7
91/1298-1300

312171
312172-3
312174-6

7N
7N
7N

13W
13W
13W

27
34
27

9:00 A.M.
PHOENIX, ARIZONA

RECEIVED
BLM, AZ STATE OFFICE
DEC 21 1992

If more than one claim was originally filed at the same time, have
consecutive BLM #'s and are in the same TRS they may be listed as follows:

SAMPLE 1-10

85-1-10 or Dkt/Pg #
1025/1-10

AMC
19640-49

4N

20W

36

UNITED STATES
DEPARTMENT OF THE INTERIOR
BUREAU OF LAND MANAGEMENT

RECEIPT AND ACCOUNTING ADVICE

NO. 1905869 04

CP/AZ 12/21/92

ok
30.00

Subject: AFFIDAVITS OF ASSESSMENT WORK (6)

2 107 12

Applicant: JOHN ESCAPULE
RT 1 BOX 68
ST DAVID, AZ 85630

SAME - MD #C 0344024

Remitter:

Assignor:

LEASE MANAGEMENT DATA NEW UPDATE PAYMENT

ORIGINAL SERIAL NO.	ASG.	TYPE	ST.	CTY.	FUND SYMBOL	ACRES/UNITS	RATE
AMC 312171, ET AL							

AMOUNT	ANV. DATE	EXP. DATE	BILL CYC.	S/C	DISTRICT	NEXT BILL	MISC. DATA	U of M	ACTUAL UNITS

ASSIGNMENT SERIAL NO.	ASG.	TYPE	ST.	CTY.	FUND SYMBOL	ACRES/UNITS	RATE

AMOUNT	ANV. DATE	EXP. DATE	BILL CYC.	S/C	DISTRICT	NEXT BILL	MISC. DATA	U of M	ACTUAL UNITS

APPLY REMITTANCE

ACTION	FUND SYMBOL	CTY.	AMOUNT
FILING FEE			
RENTAL			
UNEARNED			
REFUND			
TOTAL			
AMOUNT DUE			

Remarks:

AUC-CP

BY:

DATE:

- Lease in Escrow?
- KGS? Of Interest?
- Auto Escalates? Operating Rights?
- Auto Renew? Operator
- Bond Filed?

FOR MMS USE ONLY

BILLEE	FOREST REFUGE
NUMBER	
OCS SECTION	
CODE	

STATE OF ARIZONA, } ss. I hereby certify that the within instrument was filed and recorded
County of _____, 19____, at _____ M.
In Docket No. _____, Page _____, at the request of _____

Fee No.:

312171

JR
CR

When recorded mail to:
JOHN H. & MARGARET R. ESCAPULE
RT. 1 Box 68
ST. DAVID, AZ 85630

Witness my hand and official seal.

County Recorder

By _____
Deputy Recorder

Fee: \$

AFFIDAVIT OF PERFORMANCE OF ANNUAL WORK

State of Arizona }
County of LA PAZ } ss

RECEIVED
D.L.M. AZ STATE OFFICE

NOV 13 1991

9:00 A.M.
PHOENIX, ARIZONA

1. MARGARET R. ESCAPULE & JOHN H. ESCAPULE
Name
RT. 1 Box 68
Address
ST. DAVID AZ 85630
City State Zip

being duly sworn according to law deposes and says that they are a citizen of the United States more than eighteen years of age and that all of the facts set forth in this affidavit are true and correct according to the best of their knowledge, information and belief.

That they are personally acquainted with the mining claim named PJ#1 thru PJ#6 situate in the CUNNINGHAM Mining District, LA PAZ County, Arizona, the location of which is recorded in the office of the County Recorder of that County in Book (SEE EXHIBIT A) Page ____ Notice of location is posted in Section _____, Township _____, Range _____, G&SRB&M.

That between the dates of MAR 1, 1991 and AUGUST 15, 1991 at least TWO THOUSAND (\$ 2000⁰⁰) dollars worth of work and improvements were done and performed upon this claim not including location work.

The work and improvements were made by and at the expense of MARGARET R. ESCAPULE & JOHN H. ESCAPULE, owners of the mine for the purpose of complying with the laws of the United States pertaining to assessments or annual work.

ERNEST H. ESCAPULE
JOHN H. ESCAPULE
were the names of the persons employed by the owner who labored to do the work and improvements.

The work and improvements done were
ROAD REPAIR TO WASHOUT AREAS
SAMPLING PROGRAM
VEIN MAPPING & ENGINEERING OF ORE BODY
EXPLORATION

Dated August 20, 1991
John H. Escapule
Margaret R. Escapule
Signature

Subscribed to and sworn before me, a Notary Public, this 20 day of August, 1991, by JOHN H. ESCAPULE AND MARGARET R. ESCAPULE

My Commission expires 5-6-95
Sherardine Cappara
Notary Public

EXHIBIT A

URGENT NOTICE!!!!!!

PLEASE PRINT
NEAREST INFORMATION
IN BLACK INK.

<u>Number of Claim(s)(IN FULL LISTED INDIVIDUALLY)</u>	<u>Dkt/Pg or Recording # of ORIGINAL LOCATION NOTICE!</u>	<u>BLM # OR AMC #</u>	<u>TWN SHP</u>	<u>RNG</u>	<u>SEC(S)</u>
PJ #1	91/1295	312171	7N	13W	27
PJ#2-3	91/1296-7	312172-3	7N	13W	34
PJ#4-6	91/1298-1300	312174-6	7N	13W	27

If more than one claim was originally filed at the same time, have consecutive BLM #'s and are in the same TRS they may be listed as follows:

SAMPLE 1-10	85-1-10 or Dkt/Pg #	AMC			
	1025/1-10	19640-49	4N	20W	36

RECEIVED
B.L.M. AZ STATE OFFICE

NOV 13 1991
9:00 A.M.
PHOENIX, ARIZONA

UNITED STATES
 DEPARTMENT OF THE INTERIOR
 BUREAU OF LAND MANAGEMENT
 COLLECTION TRANSMITTAL

INSTRUCTIONS

Prepare in duplicate. Forward original with remittance and retain copy for chronological file.

To: SHARON MALLOQUE Arizona State Office AZ-923	From: SYLVIA GALLARDO Phoenix District Office AZ-020
----------------------------------------------------------	---------------------------------------------------------------

Enclosed is the following-described remittance applicable to the accounts of your office.

<input checked="" type="checkbox"/> Check	<input type="checkbox"/> Money order	<input type="checkbox"/> Other	Filing fee	\$
Dated 11-04-91	Identification number CK#3300		Advance rental	
Serial number			Other (specify)	
Type of application or lease Affidavit of performance of Annual			TOTAL Work	\$
Name of applicant or lessee Margaret R. Escapule John H. Escapule			Address (include zip code) RT 1 BOX 68 ST DAVID AZ 85630	

Remitter (if other)

- Please furnish status report
- Application and land status are transmitted under separate cover
- Application is attached
- Application is retained; forward green and goldenrod copies of receipt to

Remarks

ALSO ATTACHED IS AFFIDAVIT OF PERFORMANCE OF ANNUAL WORK

SYLVIA GALLARDO (Typed Name)
 (Signature)
 (Title)

ACCOUNTING TECHNICIAN
 (Title)

11-07-91
 (Date)

UNITED STATES
DEPARTMENT OF THE INTERIOR
BUREAU OF LAND MANAGEMENT

RECEIPT AND ACCOUNTING ADVICE

NO. 1667109

SM/AZ

11/13/91

04

Subject: AFFIDAVITS OF ASSESSMENT WORK (6) ✓ 2 31 12 30.00

Applicant: MARGARET R. ESCAPULE, ET AL
RT. 1, BOX 68
ST. DAVID, AZ 85630

OK Eji

SAME - CK #3300

Remitter: 720-4215

Assignor:

LEASE MANAGEMENT DATA NEW UPDATE PAYMENT

ORIGINAL SERIAL NO.	ASG.	TYPE	ST.	CTY.	FUND SYMBOL	ACRES/UNITS	RATE
AMC 312171-76							

AMOUNT	ANV. DATE	EXP. DATE	BILL CYC.	S/C	DISTRICT	NEXT BILL	MISC. DATA	U of M	ACTUAL UNITS

ASSIGNMENT SERIAL NO.	ASG.	TYPE	ST.	CTY.	FUND SYMBOL	ACRES/UNITS	RATE

AMOUNT	ANV. DATE	EXP. DATE	BILL CYC.	S/C	DISTRICT	NEXT BILL	MISC. DATA	U of M	ACTUAL UNITS

APPLY REMITTANCE

ACTION	FUND SYMBOL	CTY.	AMOUNT
FILING FEE			
RENTAL			
UNEARNED			
REFUND			
TOTAL			
AMOUNT DUE			

Remarks:

Act. sqm

BY: _____ DATE: _____

Lease in Escrow?
 KGS? Of Interest?
 Auto Escalates? Operating Rights?
 Auto Renew? Operator
 Bond Filed?

FOR MMS USE ONLY

BILLEE	FOREST REFUGE
NUMBER	
OCS SECTION	
CODE	

NOTICE!!

These documents have been scanned!

Do not place un-scanned documents beneath this notice!

Do not remove this notice from this file!

GPO Jacket No. 560-102
Print Order 61540
Rise Business Services, LLC
Job=AZ15 7/29/2019



Box Number= AZ15189



Claim Begin-End: AMC312717-AMC312716

5 Miscellaneous



AZ15189-3

AMC311330-AMC312984

9/10/97

SERIAL NO: AMC312171 CLAIM NAME: PJ #1 CASE TYPE: 384101
=====

ESCAPULE MARGARET R RT 1 BOX 68 SAINT DAVID ,AZ 85630
CO-OWNER
ESCAPULE JOHN H RT 1 BOX 68 SAINT DAVID ,AZ 85630
CO-OWNER
=====

7 N 13 W GILA-SALT R. 027 SW LA PAZ AZ
DISTRICT YUMA
=====

FEB 08,1991 403 LOCATION DATE
FEB 27,1991 395 RECORDATION DATE
DEC 20,1996 480 EVID OF ASSMT FILED 1996
DEC 20,1996 113 ADDITIONAL INFO RECEIVED RECEIPT 2296300
AUG 27,1996 483 SMALL MINER CERT FILED 1997
DEC 12,1995 113 ADDITIONAL INFO RECEIVED RECEIPT 1976001
DEC 11,1995 480 EVID OF ASSMT FILED 1995
AUG 31,1995 483 SMALL MINER CERT FILED 1996
DEC 06,1994 113 ADDITIONAL INFO RECEIVED RECEIPT 213285
DEC 05,1994 480 EVID OF ASSMT FILED 1994
AUG 31,1994 483 SMALL MINER CERT FILED 1995
DEC 23,1993 480 EVID OF ASSMT FILED 1993
AUG 27,1993 483 SMALL MINER CERT FILED 1994
AUG 27,1993 483 SMALL MINER CERT FILED 1993
MAR 26,1993 974 AUTOMATED RECORD VERIF
DEC 21,1992 480 EVID OF ASSMT FILED 1992
FEB 27,1991 669 LAND STATUS CHECKED
FEB 27,1991 501 ACCT ADV IN LEAD FILE 312171
FEB 08,1991 404 COUNTY RECORDATION 0;0091;1295

NOTICE!!

These documents have been scanned!

Do not place un-scanned documents beneath this notice!

Do not remove this notice from this file!

GPO Jacket No. 560-102
Print Order 61540
Rise Business Services, LLC
Job=AZ15 7/29/2019



Box Number= AZ15189



Claim Begin-End: AMC312717-AMC312716

6 Location Notices-Amendments and Supporting Documents



AZ15189-3

AMC311330-AMC312984

MINING CLAIMS MILL OR TUNNEL SITES
STATUS REPORT

* Lead Serial No. <u>A MC 312171</u>	* Township(s) <u>7N</u>
* Lode Claims <u>6</u>	* Range(s) <u>13W</u>
Placer Claims _____	* Section(s) <u>27, 34</u>
Association Placers _____	_____
Not Enough Locators _____	* General Jurisdiction of:
Mill Sites _____	BLM <input checked="" type="checkbox"/> National Forest _____
Tunnel Sites _____	* Code 669
	STATUS CHECKED: MTP <input checked="" type="checkbox"/> ORCA <input checked="" type="checkbox"/> BY <u>(VR)</u>
* Relocations _____	* PRIVATE/STATE Surface (Code 880 _____)

* Timely Filed <u>yes</u>	_____

* Fee: Correct <u>yes</u>	* Claims Partially Void: Fee _____ Withdrawn _____
Shortage _____	_____
Overage _____	_____
Refund _____	* Claims Void: Fee _____ Withdrawn _____
Authorized _____	_____

* Over-the-Counter _____	
Mail <u>✓</u>	Wilderness Area _____

RECEIVED
RECORDED
IN OFFICIAL RECORDS
OF LA PAZ COUNTY, ARIZONA

FEB 8 12 22 PM '91

LOISK HESSE
COUNTY RECORDER

RF	5
CO. SUR	4
ST. SUR	
P+II	1
TOTAL FEE	10
OF PAGES	2



RECORDING REQUESTED BY

AND WHEN RECORDED MAIL TO

NAME M.R. & J.H. ESCAPULE
 STREET ADDRESS RT. 1 BOX 68
 CITY & STATE ST. DAVID, AZ 85630

(SPACE ABOVE THIS LINE FOR RECORDER'S USE)

LODE MINING CLAIM LOCATION NOTICE

Notice is hereby given that the undersigned have this 8TH day of FEBRUARY, 1991
 located a lode mining claim on public (surveyed) (unsurveyed) lands in CUNNINGHAM PASS
 Mining District, County of LA PAZ, State of California. ARIZONA

1. The name of this claim is PJ #1. It is situated in:
- | | | | | | | | |
|---------------------------------|---------------------------------|--------------------------------------------|---------------------------------|----------------|--------------|---------------|------------|
| NE 1/4 <input type="checkbox"/> | NW 1/4 <input type="checkbox"/> | SW 1/4 <input checked="" type="checkbox"/> | SE 1/4 <input type="checkbox"/> | Sec. <u>27</u> | T. <u>7N</u> | R. <u>13W</u> | Mer. _____ |
| NE 1/4 <input type="checkbox"/> | NW 1/4 <input type="checkbox"/> | SW 1/4 <input type="checkbox"/> | SE 1/4 <input type="checkbox"/> | Sec. _____ | T. _____ | R. _____ | Mer. _____ |
| NE 1/4 <input type="checkbox"/> | NW 1/4 <input type="checkbox"/> | SW 1/4 <input type="checkbox"/> | SE 1/4 <input type="checkbox"/> | Sec. _____ | T. _____ | R. _____ | Mer. _____ |
| NE 1/4 <input type="checkbox"/> | NW 1/4 <input type="checkbox"/> | SW 1/4 <input type="checkbox"/> | SE 1/4 <input type="checkbox"/> | Sec. _____ | T. _____ | R. _____ | Mer. _____ |

2. The locator or locators of this claim are:

Name(s)	Current Mailing or Residence Address
<u>Margaret R. Escapule</u>	<u>Rt. 1 Box 68 St. David, AZ</u>
<u>John H. Escapule</u>	<u>Rt. 1 Box 68 St. David, AZ</u>

3. The number of linear feet claimed in length along the course of the vein each way from the point of discovery is 1500 (not to exceed 1500 feet)
 in a NORTHERLY direction, and 600 feet in a EASTERLY direction. The width on each side of the center of the claim is 300 feet. (not to exceed 300 feet)

4. The claim, described by reference to some natural object or permanent monument as will identify the claim located, is as follows: MONUMENT OF STONE WITH 4 FT WOOD POST
SW CORNER OF SECTION 27 PROJECTED ALONG WITH
SECTION 28 SE AND SEC 33 NE AND SEC 34 NW

5. This claim covers, among other things, all dips, variations, spurs, angles and all veins, ledges, and other valuable deposits within the lines of this claim, together with all water and timber and any other rights appurtenant, as allowed by the laws of this State and/or the United States.

Dated: February 8, 1991 Signature(s) Margaret R. Escapule
John H. Escapule

NOTICE IS HEREBY GIVEN by the undersigned locator(s) that in accordance with the requirements of California Public Resources Code:

- The above notice of location is a true copy of said notice; and is hereby incorporated by reference herein and made a part hereof.
- The locator(s), within the prescribed time, as required by law, have defined the boundaries of this claim by erecting at each corner of the claim and at the center of each end line, or nearest accessible points thereof, a conspicuous and substantial monument; and each corner monument so erected bears or contains markings sufficient to appropriately designate the corner of the mining claim to which it pertains and the name of the claim. The date of marking is: Jan 7, 1991; and the description of monuments is: STONE MONUMENT WITH 4 FOOT WOOD POST

3. The United States survey within which all or any part of the claim is located is:
 Section 27, Township 7N, Range 13W, _____ Meridian.

Dated: February 8, 1991 Signature(s) Margaret R. Escapule
John H. Escapule

CLAIMS LOCATED AFTER OCTOBER 21, 1976, MUST BE RECORDED WITH THE BUREAU OF LAND MANAGEMENT WITHIN 90 DAYS AFTER DATE OF LOCATION.

(SEE REVERSE SIDE)

A HC 312171

RECEIVED
BLM STATE OFFICE
FEB 27 1981
800
PHOENIX, ARIZONA

This form has been designed through the courtesy of the U.S. Department of the Interior, Bureau of Land Management, to assist you in recording your mining claim.

In accordance with Section 314 of the Act of October 21, 1976, as amended, Public Law 94-579 (90 Stat. 2743), the Federal Land Policy and Management Act of 1976, all unpatented lode or placer mining claims or mill or tunnel site claims on public lands of the United States in the State of California shall be recorded with the Bureau of Land Management, California State Office, Federal Office Building, Room E-2841, 2800 Cottage Way, Sacramento, California 95825. Copies of the regulations may be obtained from this office.

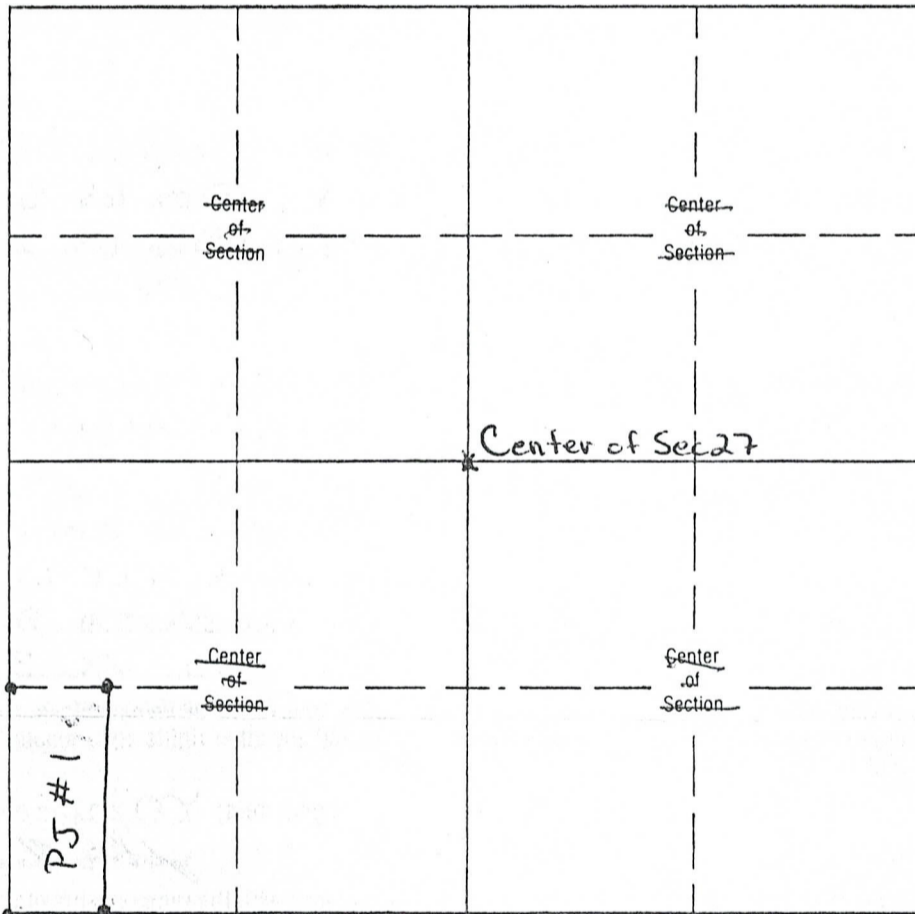
FILE ORIGINAL WITH COUNTY RECORDER
MAIL DUPLICATE COPY TO:

USDI BUREAU OF LAND MANAGEMENT
STATE OFFICE
Federal Office Building
2800 Cottage Way E-2841
Sacramento, California 95825

SHOW SITE OF CLAIM

~~DIAGRAM CONTAINS FOUR COMPLETE SECTIONS~~

Sec. _____, T. _____, R. _____ Sec. _____, T. _____, R. _____



Sec. 27, T. 7N, R. 13W Sec. _____, T. _____, R. _____

A MC 312171

RECEIVED
B.L.H. AZ STATE OF ARIZONA

RECORDED
IN OFFICIAL RECORDS
OF LA PAZ COUNTY, ARIZONA

91- 1296

RF	5-
CO. SUR	+
ST. SUR	+
P+H	+
TOTAL FEE	9-
1 OF 2 PAGES	



RECORDING REQUESTED BY

LOIS K. HESSE
COUNTY RECORDER

AND WHEN RECORDED MAIL TO

NAME M. R. & J. H. Escapule
 STREET ADDRESS Rt. 1 Box 68
 CITY & STATE St. David, AZ 85630

(SPACE ABOVE THIS LINE FOR RECORDER'S USE)

LODE MINING CLAIM LOCATION NOTICE

Notice is hereby given that the undersigned have this 8TH day of FEBRUARY, 1991
 located a lode mining claim on public (surveyed) (unsurveyed) lands in CUNNINGHAM PASS
 Mining District, County of LA PAZ, State of California. ARIZONA

1. The name of this claim is PJ # 2. It is situated in:
- | | | | | | | | |
|---------------------------------|--------------------------------------------|---------------------------------|---------------------------------|----------------|--------------|----------------|------------|
| NE 1/4 <input type="checkbox"/> | NW 1/4 <input checked="" type="checkbox"/> | SW 1/4 <input type="checkbox"/> | SE 1/4 <input type="checkbox"/> | Sec. <u>34</u> | T. <u>7N</u> | R. <u>13 W</u> | Mer. _____ |
| NE 1/4 <input type="checkbox"/> | NW 1/4 <input type="checkbox"/> | SW 1/4 <input type="checkbox"/> | SE 1/4 <input type="checkbox"/> | Sec. _____ | T. _____ | R. _____ | Mer. _____ |
| NE 1/4 <input type="checkbox"/> | NW 1/4 <input type="checkbox"/> | SW 1/4 <input type="checkbox"/> | SE 1/4 <input type="checkbox"/> | Sec. _____ | T. _____ | R. _____ | Mer. _____ |
| NE 1/4 <input type="checkbox"/> | NW 1/4 <input type="checkbox"/> | SW 1/4 <input type="checkbox"/> | SE 1/4 <input type="checkbox"/> | Sec. _____ | T. _____ | R. _____ | Mer. _____ |

2. The locator or locators of this claim are:

Name(s)	Current Mailing or Residence Address
<u>Margaret R. Escapule</u>	<u>Rt. 1 Box 68 St. David, AZ</u>
<u>John H. Escapule</u>	<u>Rt. 1 Box 68 St. David, AZ</u>

3. The number of linear feet claimed in length along the course of the vein each way from the point of discovery is 1500 (not to exceed 1500 feet)
 in a SOUTHERLY direction, and 600 feet in a EASTERLY direction. The width on each side of the center of the claim is 300 feet. (not to exceed 300 feet)

4. The claim, described by reference to some natural object or permanent monument as will identify the claim located, is as follows: 500 MONUMENT OF STONE WITH 4' WOOD POST SW CORNER OF SEC 27 PROJECTED ALONG WITH SEC 28 SE AND SEC 33 NE AND SEC 34 NW

5. This claim covers, among other things, all dips, variations, spurs, angles and all veins, ledges, and other valuable deposits within the lines of this claim, together with all water and timber and any other rights appurtenant, as allowed by the laws of this State and/or the United States.

Dated: February 8, 1991 Signature(s) Margaret R. Escapule
John H. Escapule

NOTICE IS HEREBY GIVEN by the undersigned locator(s) that in accordance with the requirements of California Public Resources Code:

- The above notice of location is a true copy of said notice; and is hereby incorporated by reference herein and made a part hereof.
- The locator(s), within the prescribed time, as required by law, have defined the boundaries of this claim by erecting at each corner of the claim and at the center of each end line, or nearest accessible points thereof, a conspicuous and substantial monument; and each corner monument so erected bears or contains markings sufficient to appropriately designate the corner of the mining claim to which it pertains and the name of the claim. The date of marking is: Jan 7, 1991; and the description of monuments is: STONE MONUMENT WITH 4 FOOT WOOD POST

3. The United States survey within which all or any part of the claim is located is:
 Section 34, Township 7N, Range 13 W, _____ Meridian.

Dated: February 8, 1991 Signature(s) Margaret R. Escapule
John H. Escapule

CLAIMS LOCATED AFTER OCTOBER 21, 1976, MUST BE RECORDED WITH THE BUREAU OF LAND MANAGEMENT WITHIN 90 DAYS AFTER DATE OF LOCATION.

(SEE REVERSE SIDE)

CSO 3800-2
6/79

A MC 312172

This form has been designed through the courtesy of the U.S. Department of the Interior, Bureau of Land Management, to assist you in recording your mining claim.

In accordance with Section 314 of the Act of October 21, 1976, as amended, Public Law 94-579 (90 Stat. 2743), the Federal Land Policy and Management Act of 1976, all unpatented lode or placer mining claims or mill or tunnel site claims on public lands of the United States in the State of California shall be recorded with the Bureau of Land Management, California State Office, Federal Office Building, Room E-2841, 2800 Cottage Way, Sacramento, California 95825. Copies of the regulations may be obtained from this office.

RECEIVED
BLM STATE OFFICE
FEB 27 '91
PHOENIX, ARIZ.

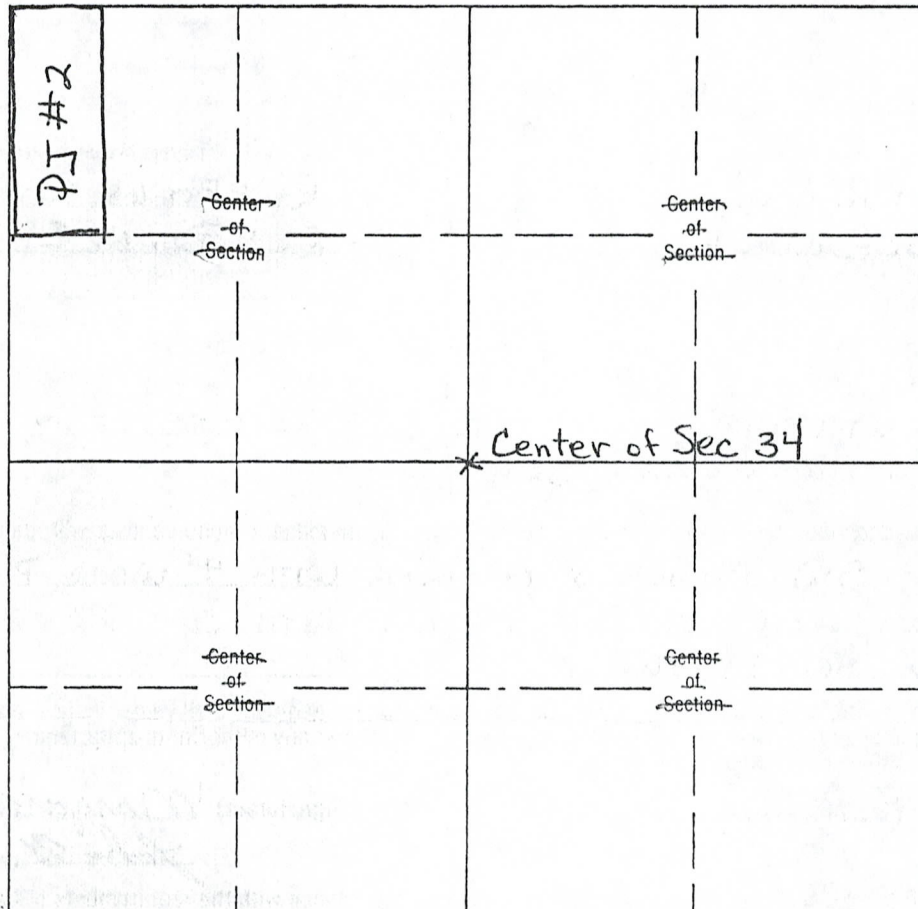
FILE ORIGINAL WITH COUNTY RECORDER
MAIL DUPLICATE COPY TO:

USDI BUREAU OF LAND MANAGEMENT
STATE OFFICE
Federal Office Building
2800 Cottage Way E-2841
Sacramento, California 95825

SHOW SITE OF CLAIM

~~DIAGRAM CONTAINS FOUR COMPLETE SECTIONS~~

Sec. _____, T. _____, R. _____ Sec. _____, T. _____, R. _____



A MC 312172

Sec. 34, T. 7N, R. 13W Sec. _____, T. _____, R. _____

RECORDED IN OFFICIAL RECORDS
 OF LA PAZ COUNTY, ARIZONA
 FEB 8 12 22 PM '91
 LOIS K. HESSE
 COUNTY RECORDER
 PHOENIX, ARIZONA

RF 5-
 CO. SUR 4-
 ST. SUR +
 P+H Pd
 TOTAL FEE 9-
 1 OF 2 PAGES

91- 1297



RECORDING REQUESTED BY

AND WHEN RECORDED MAIL TO

NAME M.R. & J.H. ESCAPULE
 STREET RT. 1 Box 68
 ADDRESS
 CITY & STATE ST. DAVID, AZ 85630

(SPACE ABOVE THIS LINE FOR RECORDER'S USE)

LODE MINING CLAIM LOCATION NOTICE

Notice is hereby given that the undersigned have this 8th day of FEBRUARY, 1991
 located a lode mining claim on public (surveyed) (unsurveyed) lands in CUNNINGHAM PASS
 Mining District, County of LA PAZ, State of California. ARIZONA

1. The name of this claim is PJ #3. It is situated in:
- | | | | | | | | |
|---------------------------------|--------------------------------------------|---------------------------------|---------------------------------|----------------|--------------|----------------|------------|
| NE 1/4 <input type="checkbox"/> | NW 1/4 <input checked="" type="checkbox"/> | SW 1/4 <input type="checkbox"/> | SE 1/4 <input type="checkbox"/> | Sec. <u>34</u> | T. <u>7N</u> | R. <u>13 W</u> | Mer. _____ |
| NE 1/4 <input type="checkbox"/> | NW 1/4 <input type="checkbox"/> | SW 1/4 <input type="checkbox"/> | SE 1/4 <input type="checkbox"/> | Sec. _____ | T. _____ | R. _____ | Mer. _____ |
| NE 1/4 <input type="checkbox"/> | NW 1/4 <input type="checkbox"/> | SW 1/4 <input type="checkbox"/> | SE 1/4 <input type="checkbox"/> | Sec. _____ | T. _____ | R. _____ | Mer. _____ |
| NE 1/4 <input type="checkbox"/> | NW 1/4 <input type="checkbox"/> | SW 1/4 <input type="checkbox"/> | SE 1/4 <input type="checkbox"/> | Sec. _____ | T. _____ | R. _____ | Mer. _____ |

2. The locator or locators of this claim are:
- | Name(s) | Current Mailing or Residence Address |
|-----------------------------|--------------------------------------|
| <u>Margaret R. Escapule</u> | <u>Rt. 1 Box 68 St. David, AZ</u> |
| <u>John H. Escapule</u> | <u>Rt. 1 Box 68 St. David, AZ</u> |

3. The number of linear feet claimed in length along the course of the vein each way from the point of discovery is 1500
(not to exceed 1500 feet)
 in a SOUTHERLY direction, and 600 feet in a EASTERLY direction. The width on each side of the center of the claim is 300 feet.
(not to exceed 300 feet)

4. The claim, described by reference to some natural object or permanent monument as will identify the claim located, is as follows: MONUMENT OF STONE WITH 4' WOOD POST SW CORNER OF SEC 27 PROJECTED ALONG WITH SEC 28 SE AND SEC 33 NE AND SEC 34 NW

5. This claim covers, among other things, all dips, variations, spurs, angles and all veins, ledges, and other valuable deposits within the lines of this claim, together with all water and timber and any other rights appurtenant, as allowed by the laws of this State and/or the United States.

Dated: February 8, 1991 Signature(s) Margaret R. Escapule
John H. Escapule

NOTICE IS HEREBY GIVEN by the undersigned locator(s) that in accordance with the requirements of California Public Resources Code:

1. The above notice of location is a true copy of said notice; and is hereby incorporated by reference herein and made a part hereof.
2. The locator(s), within the prescribed time, as required by law, have defined the boundaries of this claim by erecting at each corner of the claim and at the center of each end line, or nearest accessible points thereof, a conspicuous and substantial monument; and each corner monument so erected bears or contains markings sufficient to appropriately designate the corner of the mining claim to which it pertains and the name of the claim. The date of marking is: Jan 7, 1991; and the description of monuments is: STONE MONUMENT WITH 4' WOOD POST

3. The United States survey within which all or any part of the claim is located is:
 Section 34, Township 7N, Range 13 W, _____ Meridian.
 Dated: February 8, 1991 Signature(s) Margaret R. Escapule
John H. Escapule

CLAIMS LOCATED AFTER OCTOBER 21, 1976, MUST BE RECORDED WITH THE BUREAU OF LAND MANAGEMENT WITHIN 90 DAYS AFTER DATE OF LOCATION.

(SEE REVERSE SIDE)

CSO 3800-2
 6/79

A MC 312173

This form has been designed through the courtesy of the U.S. Department of the Interior, Bureau of Land Management, to assist you in recording your mining claim.

In accordance with Section 314 of the Act of October 21, 1976, as amended, Public Law 94-579 (90 Stat. 2743), the Federal Land Policy and Management Act of 1976, all unpatented lode or placer mining claims or mill or tunnel site claims on public lands of the United States in the State of California shall be recorded with the Bureau of Land Management, California State Office, Federal Office Building, Room E-2841, 2800 Cottage Way, Sacramento, California 95825. Copies of the regulations may be obtained from this office.

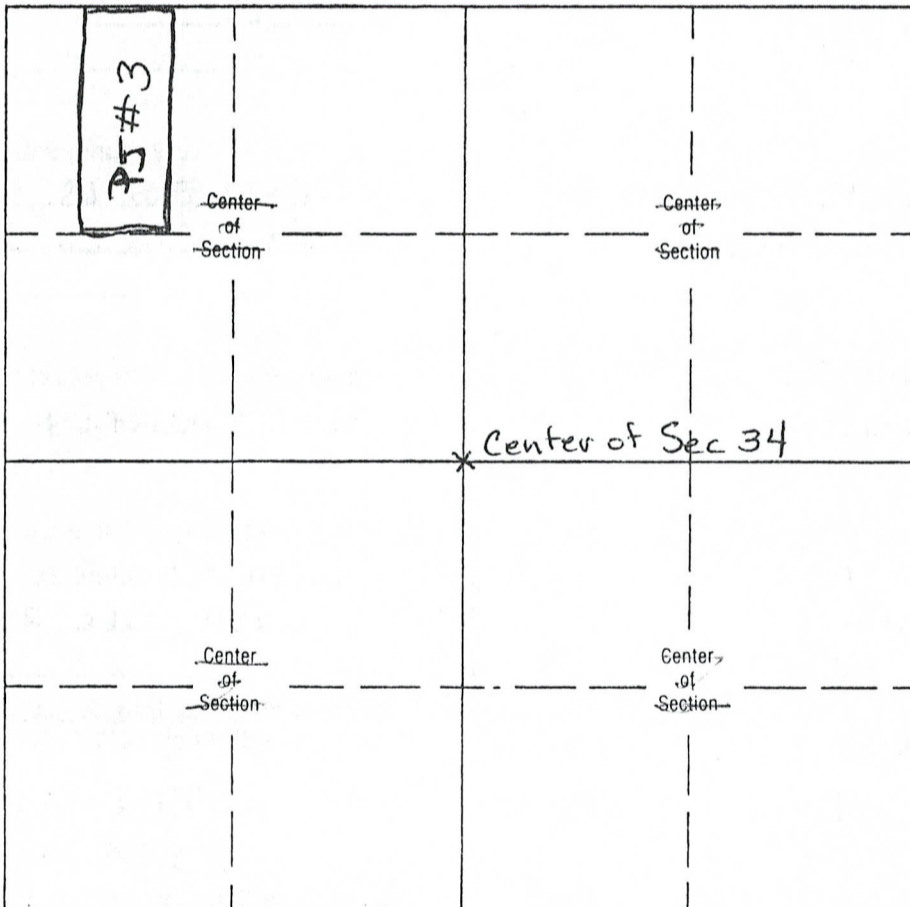
FILE ORIGINAL WITH COUNTY RECORDER
MAIL DUPLICATE COPY TO:

USDI BUREAU OF LAND MANAGEMENT
STATE OFFICE
Federal Office Building
2800 Cottage Way E-2841
Sacramento, California 95825

SHOW SITE OF CLAIM

~~DIAGRAM CONTAINS FOUR COMPLETE SECTIONS~~

Sec. _____, T. _____, R. _____ Sec. _____, T. _____, R. _____



Sec. 34, T. 7N, R. 13W Sec. _____, T. _____, R. _____

A MC 312173

RECEIVED B.L.M. AZ STATE OFFICE OF LA PAZ COUNTY, ARIZONA

FEB 27 '91 FEB 8 12 22 PM '91

9:00 A.M. PHOENIX, ARIZONA

LOIS K. HESSE COUNTY RECORDER

#	5+
CO. SUR	+
ST. SUR	+
P+H	+
TOTAL FEE	9-
OF PAGES	2



RECORDING REQUESTED BY

AND WHEN RECORDED MAIL TO

NAME M.R. & J.H. ESCAPULE
 STREET ADDRESS Rt. 1 Box 68
 CITY & STATE ST. DAVID, AZ 85630

(SPACE ABOVE THIS LINE FOR RECORDER'S USE)

LODE MINING CLAIM LOCATION NOTICE

Notice is hereby given that the undersigned have this 8TH day of FEBRUARY, 1991
 located a lode mining claim on public (surveyed) (unsurveyed) lands in CUNNINGHAM PASS
 Mining District, County of LA PAZ, State of ARIZONA

1. The name of this claim is PJ #4. It is situated in:
- | | | | | | | | |
|---------------------------------|---------------------------------|--------------------------------------------|---------------------------------|----------------|--------------|---------------|------------|
| NE 1/4 <input type="checkbox"/> | NW 1/4 <input type="checkbox"/> | SW 1/4 <input checked="" type="checkbox"/> | SE 1/4 <input type="checkbox"/> | Sec. <u>27</u> | T. <u>7N</u> | R. <u>13W</u> | Mer. _____ |
| NE 1/4 <input type="checkbox"/> | NW 1/4 <input type="checkbox"/> | SW 1/4 <input type="checkbox"/> | SE 1/4 <input type="checkbox"/> | Sec. _____ | T. _____ | R. _____ | Mer. _____ |
| NE 1/4 <input type="checkbox"/> | NW 1/4 <input type="checkbox"/> | SW 1/4 <input type="checkbox"/> | SE 1/4 <input type="checkbox"/> | Sec. _____ | T. _____ | R. _____ | Mer. _____ |
| NE 1/4 <input type="checkbox"/> | NW 1/4 <input type="checkbox"/> | SW 1/4 <input type="checkbox"/> | SE 1/4 <input type="checkbox"/> | Sec. _____ | T. _____ | R. _____ | Mer. _____ |

2. The locator or locators of this claim are:

Name(s)	Current Mailing or Residence Address
<u>Margaret R. Escapule</u>	<u>Rt. 1 Box 68 St. David, AZ</u>
<u>John H. Escapule</u>	<u>Rt. 1 Box 68 St. David, AZ</u>

3. The number of linear feet claimed in length along the course of the vein each way from the point of discovery is 1500 (not to exceed 1500 feet)
 in a NORTHERLY direction, and 600 feet in a EASTERLY direction. The width on each side of the center of the claim is 300* feet. (not to exceed 300 feet)

4. The claim, described by reference to some natural object or permanent monument as will identify the claim located, is as follows: MONUMENT OF STONE WITH 4' WOOD POST S.W. CORNER OF SEC 27 PROJECTED ALONG WITH SEC 28 SE AND SEC 33 NE AND SEC 34 NW

5. This claim covers, among other things, all dips, variations, spurs, angles and all veins, ledges, and other valuable deposits within the lines of this claim, together with all water and timber and any other rights appurtenant, as allowed by the laws of this State and/or the United States.

Dated: February 8, 1991 Signature(s) Margaret R. Escapule
John H. Escapule

NOTICE IS HEREBY GIVEN by the undersigned locator(s) that in accordance with the requirements of California Public Resources Code:

- The above notice of location is a true copy of said notice; and is hereby incorporated by reference herein and made a part hereof.
- The locator(s), within the prescribed time, as required by law, have defined the boundaries of this claim by erecting at each corner of the claim and at the center of each end line, or nearest accessible points thereof, a conspicuous and substantial monument; and each corner monument so erected bears or contains markings sufficient to appropriately designate the corner of the mining claim to which it pertains and the name of the claim. The date of marking is: Jan 7, 1991; and the description of monuments is: STONE MONUMENT WITH 4 FOOT WOOD POST

3. The United States survey within which all or any part of the claim is located is:
 Section 27, Township 7N, Range 13 W, Meridian.

Dated: February 8, 1991 Signature(s) Margaret R. Escapule
John H. Escapule

CLAIMS LOCATED AFTER OCTOBER 21, 1976, MUST BE RECORDED WITH THE BUREAU OF LAND MANAGEMENT WITHIN 90 DAYS AFTER DATE OF LOCATION.

(SEE REVERSE SIDE)

A HC 312174

This form has been designed through the courtesy of the U.S. Department of the Interior, Bureau of Land Management, to assist you in recording your mining claim.

In accordance with Section 314 of the Act of October 21, 1976, as amended, Public Law 94-579 (90 Stat. 2743), the Federal Land Policy and Management Act of 1976, all unpatented lode or placer mining claims or mill or tunnel site claims on public lands of the United States in the State of California shall be recorded with the Bureau of Land Management, California State Office, Federal Office Building, Room E-2841, 2800 Cottage Way, Sacramento, California 95825. Copies of the regulations may be obtained from this office.

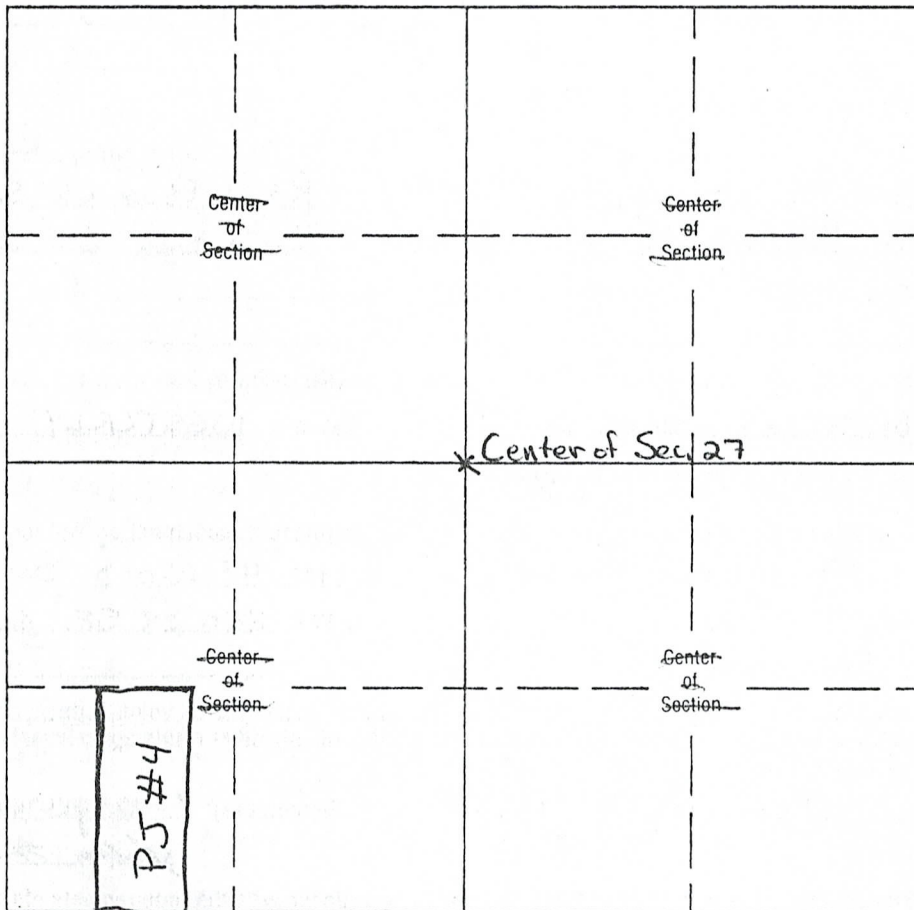
FILE ORIGINAL WITH COUNTY RECORDER
MAIL DUPLICATE COPY TO:

USDI BUREAU OF LAND MANAGEMENT
STATE OFFICE
Federal Office Building
2800 Cottage Way E-2841
Sacramento, California 95825

SHOW SITE OF CLAIM

~~DIAGRAM CONTAINS FOUR COMPLETE SECTIONS~~

Sec. _____, T. _____, R. _____ Sec. _____, T. _____, R. _____



Sec. 27, T. 7N, R. 13W Sec. _____, T. _____, R. _____

A MC 312174

RECEIVED B.L.M. AZ STATE OFFICE OF LA PAZ COUNTY, ARIZONA

FEB 27 '91 FEB 8 12 22 PM '91

9:00 A.M. PHOENIX, ARIZONA LOIS K. HESSE COUNTY RECORDER

RF	5+
CO. SUP.	4+
ST. SUR.	+
P+H	12+
TOTAL FEE	9-
OF PAGES	2

91- 1299



RECORDING REQUESTED BY

AND WHEN RECORDED MAIL TO

NAME M.R. & J.H. ESCAPULE
 STREET ADDRESS RT. 1 Box 68
 CITY & STATE ST. DAVID, AZ 85630

(SPACE ABOVE THIS LINE FOR RECORDER'S USE)

LODE MINING CLAIM LOCATION NOTICE

Notice is hereby given that the undersigned have this 8th day of FEBRUARY, 1991
 located a lode mining claim on public (surveyed) (unsurveyed) lands in CUNNINGHAM PASS
 Mining District, County of LA PAZ, State of California. ARIZONA

1. The name of this claim is PJ # 5. It is situated in:
- | | | | | | | | |
|---------------------------------|---------------------------------|--------------------------------------------|---------------------------------|----------------|--------------|---------------|------------|
| NE 1/4 <input type="checkbox"/> | NW 1/4 <input type="checkbox"/> | SW 1/4 <input checked="" type="checkbox"/> | SE 1/4 <input type="checkbox"/> | Sec. <u>27</u> | T. <u>7N</u> | R. <u>13W</u> | Mer. _____ |
| NE 1/4 <input type="checkbox"/> | NW 1/4 <input type="checkbox"/> | SW 1/4 <input type="checkbox"/> | SE 1/4 <input type="checkbox"/> | Sec. _____ | T. _____ | R. _____ | Mer. _____ |
| NE 1/4 <input type="checkbox"/> | NW 1/4 <input type="checkbox"/> | SW 1/4 <input type="checkbox"/> | SE 1/4 <input type="checkbox"/> | Sec. _____ | T. _____ | R. _____ | Mer. _____ |
| NE 1/4 <input type="checkbox"/> | NW 1/4 <input type="checkbox"/> | SW 1/4 <input type="checkbox"/> | SE 1/4 <input type="checkbox"/> | Sec. _____ | T. _____ | R. _____ | Mer. _____ |

2. The locator or locators of this claim are:

Name(s)	Current Mailing or Residence Address
<u>Margaret R. Escapule</u>	<u>Rt. 1 Box 68 St. David, AZ</u>
<u>John H. Escapule</u>	<u>Rt. 1 Box 68 St. David, AZ</u>

3. The number of linear feet claimed in length along the course of the vein each way from the point of discovery is 1500 (not to exceed 1500 feet)
 in a NORTHERLY direction, and 600 feet in a EASTERLY direction. The width on each side of the center of the claim is 300 feet. (not to exceed 300 feet)

4. The claim, described by reference to some natural object or permanent monument as will identify the claim located, is as follows: MONUMENT OF STONE WITH 4' WOOD POST SW CORNER OF SEC 27 PROJECTED ALONG WITH SEC 28 SE AND SEC 33 NE AND SEC 34 NW

5. This claim covers, among other things, all dips, variations, spurs, angles and all veins, ledges, and other valuable deposits within the lines of this claim, together with all water and timber and any other rights appurtenant, as allowed by the laws of this State and/or the United States.

Dated: February 8, 1991 Signature(s) Margaret R. Escapule
John H. Escapule

NOTICE IS HEREBY GIVEN by the undersigned locator(s) that in accordance with the requirements of California Public Resources Code:

- The above notice of location is a true copy of said notice; and is hereby incorporated by reference herein and made a part hereof.
- The locator(s), within the prescribed time, as required by law, have defined the boundaries of this claim by erecting at each corner of the claim and at the center of each end line, or nearest accessible points thereof, a conspicuous and substantial monument; and each corner monument so erected bears or contains markings sufficient to appropriately designate the corner of the mining claim to which it pertains and the name of the claim. The date of marking is: Jan 7, 1991; and the description of monuments is: STONE MONUMENT WITH 4 FOOT WOOD POST

3. The United States survey within which all or any part of the claim is located is:
 Section 27, Township 7N, Range 13W, _____ Meridian.

Dated: February 8, 1991 Signature(s) Margaret R. Escapule
John H. Escapule

CLAIMS LOCATED AFTER OCTOBER 21, 1976, MUST BE RECORDED WITH THE BUREAU OF LAND MANAGEMENT WITHIN 90 DAYS AFTER DATE OF LOCATION.

(SEE REVERSE SIDE)

CSO 3800-2 6/79

A HC 312175

This form has been designed through the courtesy of the U.S. Department of the Interior, Bureau of Land Management, to assist you in recording your mining claim.

In accordance with Section 314 of the Act of October 21, 1976, as amended, Public Law 94-579 (90 Stat. 2743), the Federal Land Policy and Management Act of 1976, all unpatented lode or placer mining claims or mill or tunnel site claims on public lands of the United States in the State of California shall be recorded with the Bureau of Land Management, California State Office, Federal Office Building, Room E-2841, 2800 Cottage Way, Sacramento, California 95825. Copies of the regulations may be obtained from this office.

RECEIVED
B.L.M. AZ STATE OFFICE
FEB 27 1981
PHOENIX, ARIZONA

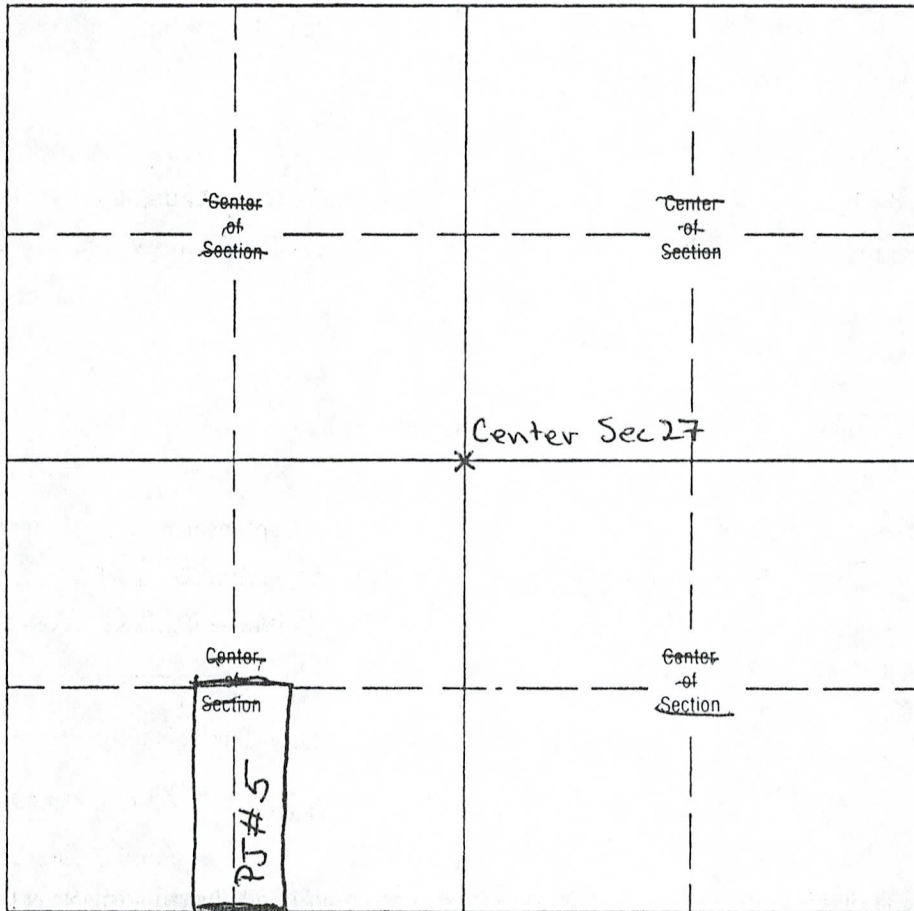
FILE ORIGINAL WITH COUNTY RECORDER
MAIL DUPLICATE COPY TO:

USDI BUREAU OF LAND MANAGEMENT
STATE OFFICE
Federal Office Building
2800 Cottage Way E-2841
Sacramento, California 95825

SHOW SITE OF CLAIM

~~DIAGRAM CONTAINS FOUR COMPLETE SECTIONS~~

Sec. _____, T. _____, R. _____ Sec. _____, T. _____, R. _____



Sec. 27, T. 7N, R. 13W Sec. _____, T. _____, R. _____

A MC 312175

RECEIVED B.L.M. AZ STATE OFFICE OF OFFICIAL RECORDS COUNTY, ARIZONA

FEB 27 12 22 PM '91

LOIS K. HESSE COUNTY RECORDER PHOENIX, ARIZONA

RF	5-
CO. SUR	+
ST. SUR	+
P+H	Pd
TOTAL FEE	9-
OF	2
PAGES	



RECORDING REQUESTED BY

AND WHEN RECORDED MAIL TO

NAME M.R. & J.H. ESCAPULE
 STREET ADDRESS Rt. 1 Box 68
 CITY & STATE St. David, AZ 85630

(SPACE ABOVE THIS LINE FOR RECORDER'S USE)

LODE MINING CLAIM LOCATION NOTICE

Notice is hereby given that the undersigned have this 8th day of FEBRUARY, 1991
 located a lode mining claim on public (surveyed) (unsurveyed) lands in CUNNINGHAM PASS
 Mining District, County of LA PAZ, State of California. ARIZONA

1. The name of this claim is PJ # 6. It is situated in:
- | | | | | | | | |
|---------------------------------|---------------------------------|--------------------------------------------|---------------------------------|----------------|--------------|---------------|------------|
| NE 1/4 <input type="checkbox"/> | NW 1/4 <input type="checkbox"/> | SW 1/4 <input checked="" type="checkbox"/> | SE 1/4 <input type="checkbox"/> | Sec. <u>27</u> | T. <u>7N</u> | R. <u>13W</u> | Mer. _____ |
| NE 1/4 <input type="checkbox"/> | NW 1/4 <input type="checkbox"/> | SW 1/4 <input type="checkbox"/> | SE 1/4 <input type="checkbox"/> | Sec. _____ | T. _____ | R. _____ | Mer. _____ |
| NE 1/4 <input type="checkbox"/> | NW 1/4 <input type="checkbox"/> | SW 1/4 <input type="checkbox"/> | SE 1/4 <input type="checkbox"/> | Sec. _____ | T. _____ | R. _____ | Mer. _____ |
| NE 1/4 <input type="checkbox"/> | NW 1/4 <input type="checkbox"/> | SW 1/4 <input type="checkbox"/> | SE 1/4 <input type="checkbox"/> | Sec. _____ | T. _____ | R. _____ | Mer. _____ |

2. The locator or locators of this claim are:

Name(s)	Current Mailing or Residence Address
<u>Margaret R. Escapule</u>	<u>Rt. 1 Box 68 St. David, AZ</u>
<u>John H. Escapule</u>	<u>Rt. 1 Box 68 St. David, AZ</u>

3. The number of linear feet claimed in length along the course of the vein each way from the point of discovery is 1500
 in a NORTHERLY direction, and 600 feet in a EASTERLY direction. The width on each side of the center of the claim is 300 feet.
(not to exceed 1500 feet)
(not to exceed 300 feet)

4. The claim, described by reference to some natural object or permanent monument as will identify the claim located, is as follows: MONUMENT OF STONE WITH 4' WOOD POST SW CORNER OF SEC 27 PROJECTED ALONG WITH SEC 28 SE AND SEC 33 NE AND SEC 34 NW

5. This claim covers, among other things, all dips, variations, spurs, angles and all veins, ledges, and other valuable deposits within the lines of this claim, together with all water and timber and any other rights appurtenant, as allowed by the laws of this State and/or the United States.

Dated: February 8, 1991 Signature(s) Margaret R. Escapule
John H. Escapule

NOTICE IS HEREBY GIVEN by the undersigned locator(s) that in accordance with the requirements of California Public Resources Code:

- The above notice of location is a true copy of said notice; and is hereby incorporated by reference herein and made a part hereof.
- The locator(s), within the prescribed time, as required by law, have defined the boundaries of this claim by erecting at each corner of the claim and at the center of each end line, or nearest accessible points thereof, a conspicuous and substantial monument; and each corner monument so erected bears or contains markings sufficient to appropriately designate the corner of the mining claim to which it pertains and the name of the claim. The date of marking is: Jan 7, 1991; and the description of monuments is: STONE MONUMENT WITH 4 FOOT WOOD POST

3. The United States survey within which all or any part of the claim is located is:
 Section 27, Township 7N, Range 13W, _____ Meridian.

Dated: February 8, 1991 Signature(s) Margaret R. Escapule
John H. Escapule

CLAIMS LOCATED AFTER OCTOBER 21, 1976, MUST BE RECORDED WITH THE BUREAU OF LAND MANAGEMENT WITHIN 90 DAYS AFTER DATE OF LOCATION.

(SEE REVERSE SIDE)

A MC 312176

This form has been designed through the courtesy of the U.S. Department of the Interior, Bureau of Land Management, to assist you in recording your mining claim.

In accordance with Section 314 of the Act of October 21, 1976, as amended, Public Law 94-579 (90 Stat. 2743), the Federal Land Policy and Management Act of 1976, all unpatented lode or placer mining claims or mill or tunnel site claims on public lands of the United States in the State of California shall be recorded with the Bureau of Land Management, California State Office, Federal Office Building, Room E-2841, 2800 Cottage Way, Sacramento, California 95825. Copies of the regulations may be obtained from this office.

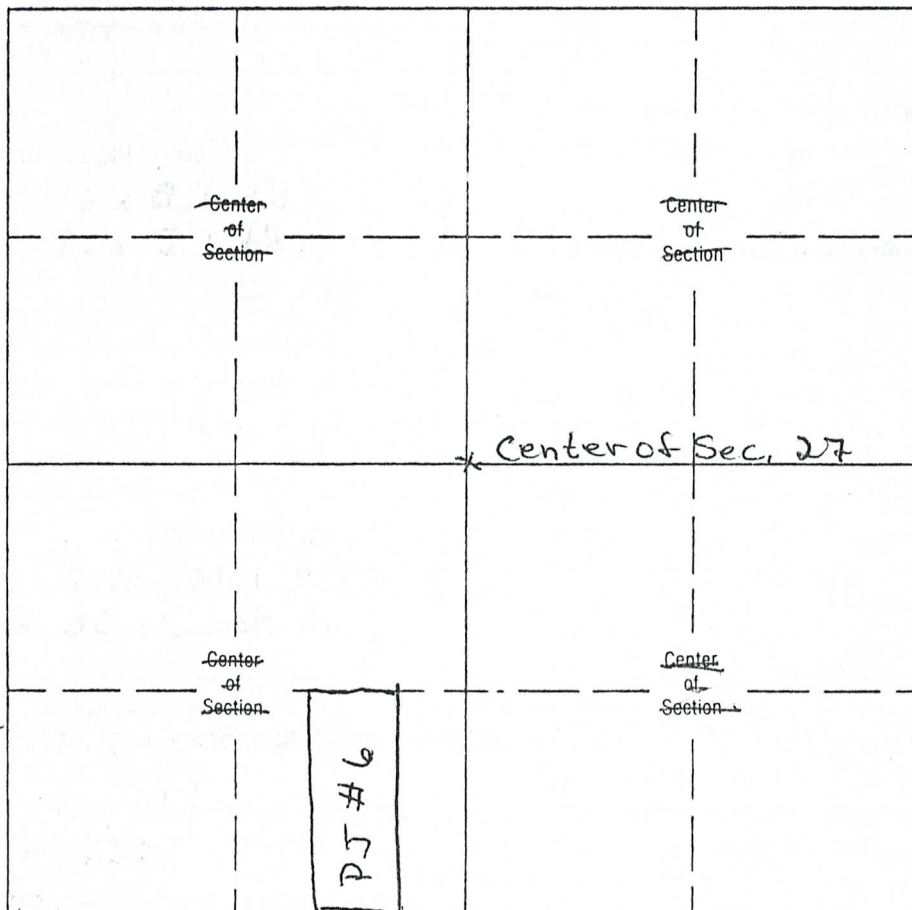
FILE ORIGINAL WITH COUNTY RECORDER
MAIL DUPLICATE COPY TO:

USDI BUREAU OF LAND MANAGEMENT
STATE OFFICE
Federal Office Building
2800 Cottage Way E-2841
Sacramento, California 95825

SHOW SITE OF CLAIM

~~DIAGRAM CONTAINS FOUR COMPLETE SECTIONS.~~

Sec. _____, T. _____, R. _____ Sec. _____, T. _____, R. _____



Sec. 27, T. 7N, R. 13W Sec. _____, T. _____, R. _____

A MC 312176

RECEIVED
FEB 27 '91
PHOENIX, ARIZONA